

← TAX →

← ASSESSMENT MAP →

OF THE

TOWNSHIP  
OF  
COMMERCIAL

IN THE  
COUNTY OF CUMBERLAND  
NEW JERSEY



24 GA 28003800  
**REMINGTON & VERNICK ENGINEERS**

232 KING'S HIGHWAY EAST HADDONFIELD, N.J. 08033

(856) 795-9595, FAX (856) 795-1882

WEB SITE ADDRESS: WWW.RVE.COM

2022

# KEY MAP

## TAX MAP TOWNSHIP OF COMMERCIAL CUMBERLAND COUNTY NEW JERSEY

SCALE: 1" = 1500' DATE: 9-13-2004  
CRAIG F. REMINGTON LAND SURVEYOR LIC. NO. 23924



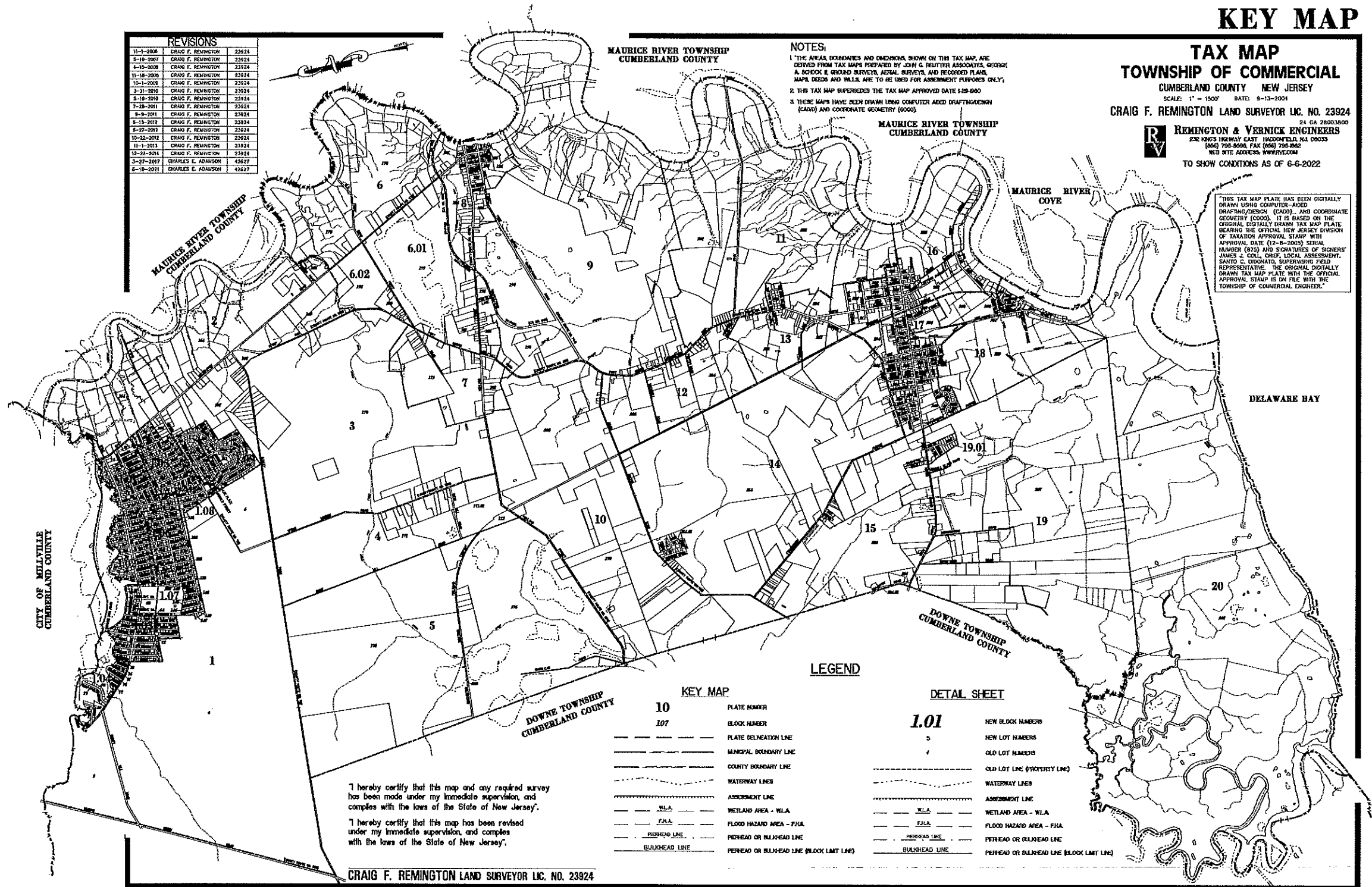
REMINGTON & VERNICK ENGINEERS  
232 NORTH HIGHWAY EAST HAZROCKFIELD, NJ 08033  
(609) 795-8500, FAX (609) 795-8542  
WEB SITE ADDRESS: WWW.RVE.COM

TO SHOW CONDITIONS AS OF 6-6-2022

### NOTES:

1. THE AREAL BOUNDARIES AND DIMENSIONS SHOWN ON THIS TAX MAP ARE DERIVED FROM TAX MAPS PREPARED BY JOHN G. FEUTNER ASSOCIATES, GEORGE A. BUCKING & GRAND RIVERS, AERIAL SURVEYS, AND RECORDED PLATS. MAPS, DEEDS AND W.L.L.s ARE TO BE USED FOR ASSESSMENT PURPOSES ONLY.
2. THIS TAX MAP SUPERSEDES THE TAX MAP APPROVED DATE 1-29-000
3. THESE MAPS HAVE BEEN DRAWN USING COMPUTER AIDED DRAFTING/DESIGN (CAD) AND COORDINATE GEOMETRY (GCOG).

REVISIONS			
11-1-2006	CRAIG F. REMINGTON	23924	
5-10-2007	CRAIG F. REMINGTON	23924	
4-10-2008	CRAIG F. REMINGTON	23924	
11-19-2008	CRAIG F. REMINGTON	23924	
10-11-2009	CRAIG F. REMINGTON	23924	
3-21-2010	CRAIG F. REMINGTON	23924	
5-10-2010	CRAIG F. REMINGTON	23924	
7-28-2011	CRAIG F. REMINGTON	23924	
8-9-2011	CRAIG F. REMINGTON	23924	
8-15-2012	CRAIG F. REMINGTON	23924	
5-29-2013	CRAIG F. REMINGTON	23924	
10-22-2012	CRAIG F. REMINGTON	23924	
11-1-2013	CRAIG F. REMINGTON	23924	
12-22-2014	CRAIG F. REMINGTON	23924	
3-27-2017	CHARLES E. ADAMSON	42627	
6-18-2021	CHARLES E. ADAMSON	42627	



THIS TAX MAP PLATE HAS BEEN DIGITALLY DRAWN USING COMPUTER-AIDED DRAFTING/DESIGN (CAD) AND COORDINATE GEOMETRY (GCOG). IT IS BASED ON THE ORIGINAL DIGITALLY DRAWN TAX MAP PLATE BEARING THE OFFICIAL NEW JERSEY DIVISION OF TAXATION APPROVAL STAMP WITH APPROVAL DATE (12-8-2005) SERIAL NUMBER (875) AND SIGNATURES OF SIGNERS: JAMES J. COAL, CHIEF, LOCAL ASSESSMENT, SANTA C. DIORATO, SUPERVISING FIELD REPRESENTATIVE. THE ORIGINAL DIGITALLY DRAWN TAX MAP PLATE WITH THE OFFICIAL APPROVAL STAMP IS ON FILE WITH THE TOWNSHIP OF COMMERCIAL ENGINEER.

### LEGEND

KEY MAP		DETAIL SHEET	
10	PLATE NUMBER	1.01	NEW BLOCK NUMBERS
107	BLOCK NUMBER	5	NEW LOT NUMBERS
---	PLATE DELINEATION LINE	4	OLD LOT NUMBERS
---	MUNICIPAL BOUNDARY LINE	---	OLD LOT LINE (PROPERTY LINE)
---	COUNTY BOUNDARY LINE	---	WATERWAY LINES
---	WATERWAY LINES	---	ASSESSMENT LINE
---	ASSESSMENT LINE	---	WETLAND AREA - W.L.A.
---	W.L.A.	---	FLOOD HAZARD AREA - F.H.A.
---	WETLAND AREA - W.L.A.	---	PERHEAD OR BULKHEAD LINE
---	FLOOD HAZARD AREA - F.H.A.	---	BULKHEAD LINE
---	PERHEAD OR BULKHEAD LINE	---	PERHEAD OR BULKHEAD LINE (BLOCK LIMIT LINE)
---	BULKHEAD LINE	---	

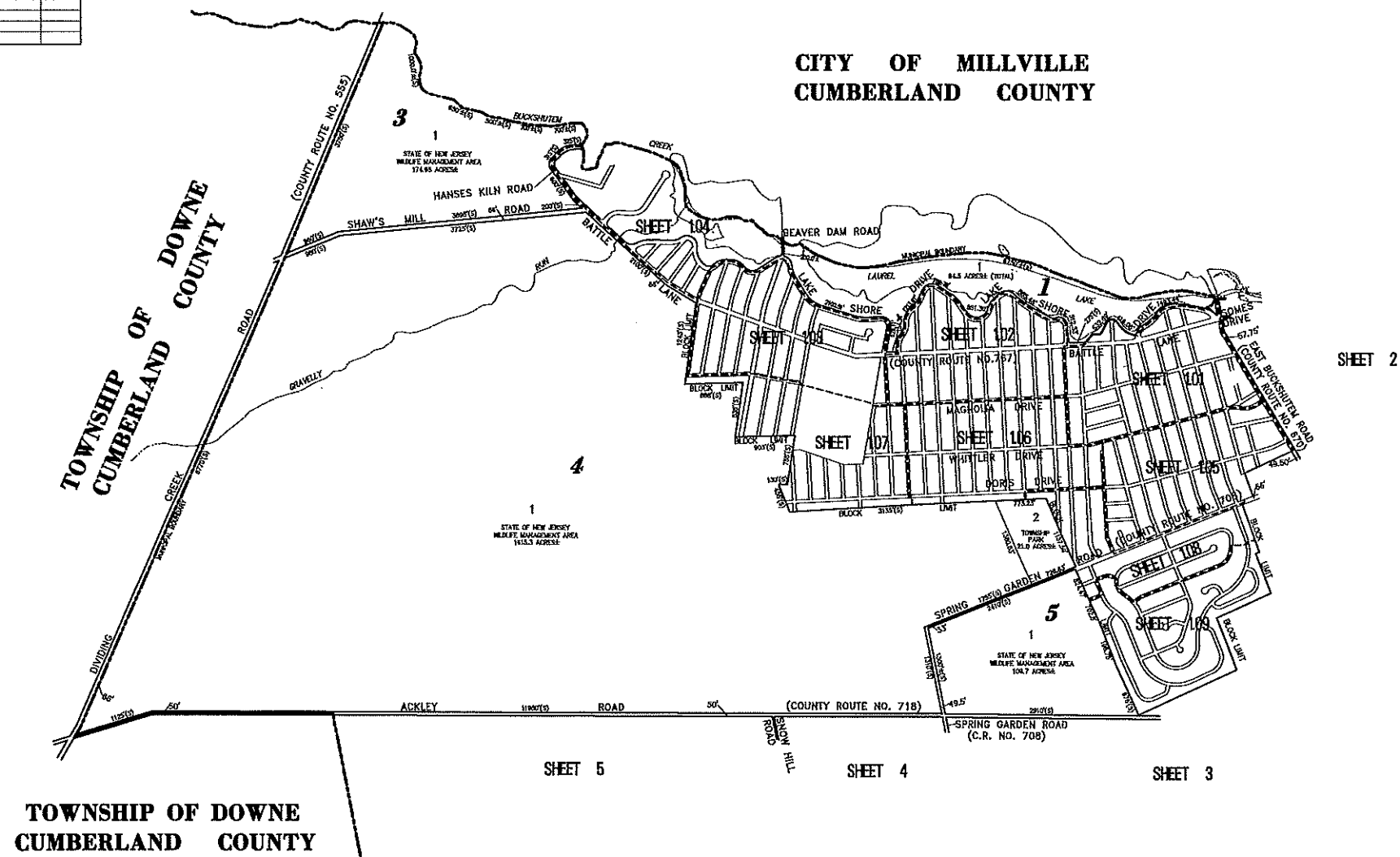
I hereby certify that this map and any required survey has been made under my immediate supervision, and complies with the laws of the State of New Jersey.

I hereby certify that this map has been revised under my immediate supervision, and complies with the laws of the State of New Jersey.

CRAIG F. REMINGTON LAND SURVEYOR LIC. NO. 23924

# KEY MAP

REVISIONS		
DATE	NAME	NO.
3-27-2017	CHARLES E. ADAMSOR	42527

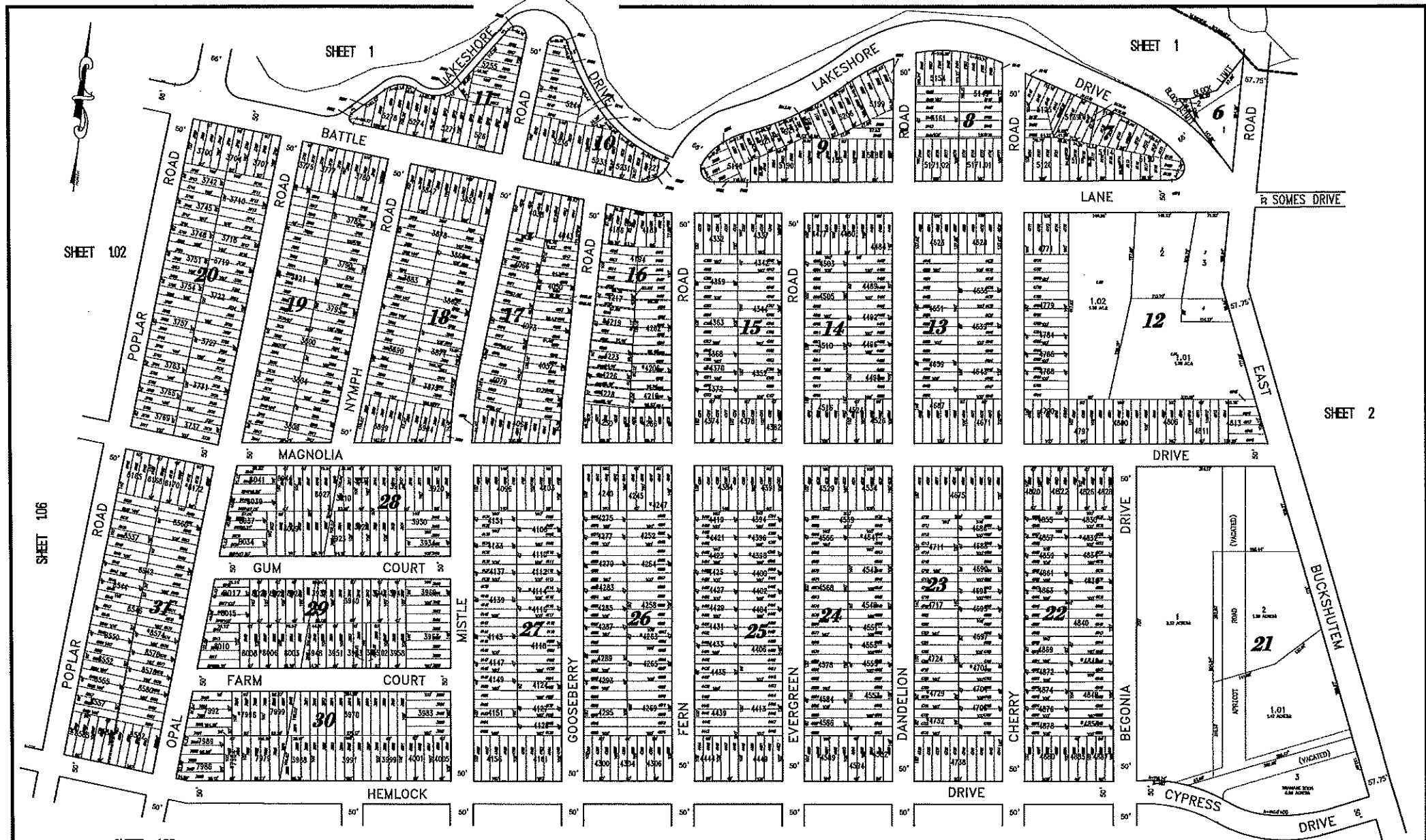


**CITY OF MILLVILLE  
CUMBERLAND COUNTY**

**TOWNSHIP OF DOWNE  
CUMBERLAND COUNTY**

"THIS TAX MAP PLATE HAS BEEN DIGITALLY DRAWN USING COMPUTER-AIDED DRAFTING/DESIGN (CAD) AND COORDINATE GEOMETRY (COGO). IT IS BASED ON THE ORIGINAL DIGITALLY DRAWN TAX MAP PLATE BEARING THE OFFICIAL NEW JERSEY SYSTEM OF TAXATION APPROVAL STAMP WITH APPROVAL DATE (12-8-2005) SERIAL NUMBER (876) AND SIGNATURES OF ENGINEER JAMES J. COLL, CHIEF LOCAL ASSESSMENT SALES C. DIONATO, SUPERVISING FIELD REPRESENTATIVE. THE ORIGINAL DIGITALLY DRAWN TAX MAP PLATE WITH THE OFFICIAL APPROVAL STAMP IS ON FILE WITH THE TOWNSHIP OF COMMERCIAL ENGINEER."

**TAX MAP  
TOWNSHIP OF COMMERCIAL**  
CUMBERLAND COUNTY NEW JERSEY  
SCALE: 1" = 500' DATE: 9-13-2004  
**CRAIG F. REMINGTON LAND SURVEYOR L.C. NO. 23824**  
24 GA 28003800  
**REMINGTON & VERNICK ENGINEERS**  
522 10478 HIGHWAY EAST HADDONFIELD, NJ 08033  
(609) 785-8000 FAX (609) 785-8002  
WEB SITE ADDRESS: WWW.RVE.COM



REVISIONS		
DATE	NAME	NO.
3-27-2017	CHARLES E. ADAMSON	42827
7-20-2018	CHARLES E. ADAMSON	42827
4-12-2022	CHARLES E. ADAMSON	42827

THIS TAX MAP PLATE HAS BEEN DIGITALLY DRAWN USING COMPUTER-AIDED DRAFTING/DESIGN (CAD), AND COORDINATE GEOMETRY (CGO). IT IS BASED ON THE ORIGINAL DIGITALLY DRAWN TAX MAP PLATE BEARING THE OFFICIAL NEW JERSEY DIVISION OF TAXATION APPROVAL STAMP WITH APPROVAL DATE (12-8-2005) SERIAL NUMBER (675) AND SIGNATURES OF SHERIFF JAMES J. COLL, SHERIFF LOCAL ASSESSOR, SAUNTO D. DICICHIARDI, SUPERVISOR FIELD REPRESENTATIVE. THE ORIGINAL DIGITALLY DRAWN TAX MAP PLATE WITH THE OFFICIAL APPROVAL STAMP IS ON FILE WITH THE TOWNSHIP OF COMMERCIAL ENGINEER.

**TAX MAP**  
**TOWNSHIP OF COMMERCIAL**  
 CUMBERLAND COUNTY NEW JERSEY

SCALE: 1" = 100' DATE: 9-13-2004  
 CRAIG F. REMINGTON LAND SURVEYOR L.C. NO. 23824

**REMINGTON & VERNICK ENGINEERS**  
 24 GA 28030400  
 632 KIRBY HIGHWAY EAST HADDONFIELD, NJ 08033  
 (856) 795-8996 FAX (856) 795-8998  
 WEB SITE ADDRESS: WWW.RVE.COM

NOTE: \*LOT NUMBER - EXCEPT TOWNSHIP OF COMMERCIAL

REVISIONS		
DATE	NAME	NO.
3-27-2017	CHARLES E. REMINGTON	42827
7-25-2018	CHARLES E. REMINGTON	42827

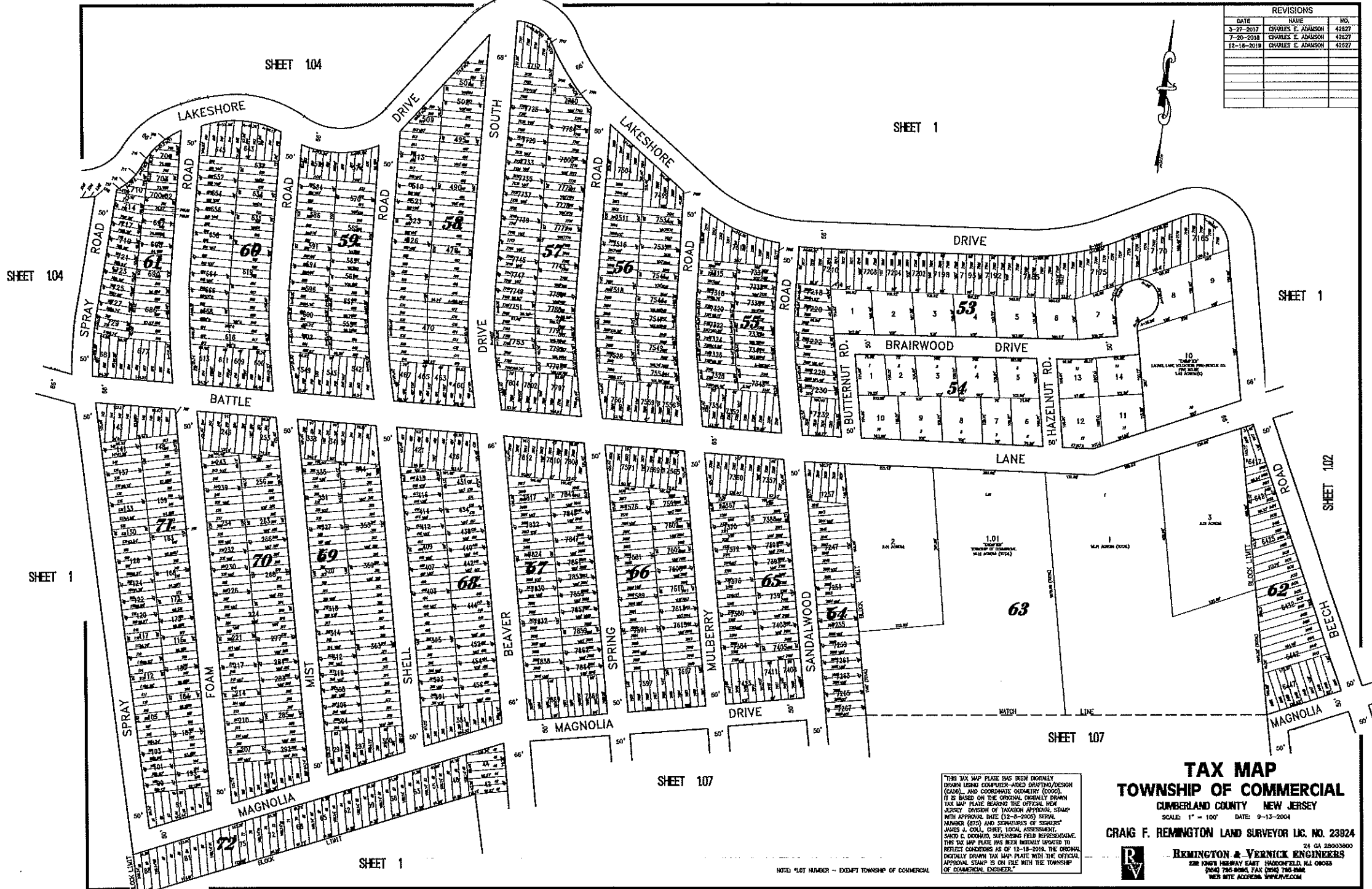
NOTE: LOT NUMBER - EXEMPT TOWNSHIP OF COMMERCIAL.

"THIS TAX MAP PLATE HAS BEEN DIGITALLY DRAWN USING COMPUTER-AIDED DRAFTING/DESIGN (CAD) AND COORDINATE GEOMETRY (COORD). IT IS BASED ON THE ORIGINAL DIGITALLY DRAWN TAX MAP PLATE BEARING THE OFFICIAL NEW JERSEY DIVISION OF TAXATION APPROVAL STAMP WITH APPROVAL DATE (12-8-2005) SERIAL NUMBER (875) AND SIGNATURE OF SIGNER: JAMES J. COLL, CHIEF, LOCAL ASSESSMENT, SANTO C. DIORIO, SUPERVISOR FIELD REPRESENTATIVE. THE ORIGINAL DIGITALLY DRAWN TAX MAP PLATE WITH THE OFFICIAL APPROVAL STAMP IS ON FILE WITH THE TOWNSHIP OF COMMERCIAL ENGINEER."

**TAX MAP**  
**TOWNSHIP OF COMMERCIAL**  
 CUMBERLAND COUNTY NEW JERSEY  
 SCALE: 1" = 100' DATE: 8-13-2004  
**CRAIG F. REMINGTON LAND SURVEYOR INC. NO. 23824**  
 24 GA 0003500  
**REMINGTON & VERNICK ENGINEERS**  
 238 NORTH HIGHWAY EAST HADDONFIELD, NJ 08033  
 (856) 795-8080, FAX (856) 795-8082  
 WEB SITE ADDRESS: WWW.RVE.COM




REVISIONS		
DATE	NAME	NO.
3-27-2013	CHARLES E. ADAMSON	42627
7-20-2010	CHARLES E. ADAMSON	42627
12-16-2010	CHARLES E. ADAMSON	42627



THIS TAX MAP PLATE HAS BEEN ORIGINALLY DRAWN USING COMPUTER-AIDED DRAFTING/DESIGN (CAD), AND COORDINATE GEOMETRY (COGO). IT IS BASED ON THE ORIGINAL, ORIGINALLY DRAWN TAX MAP PLATE BEARING THE OFFICIAL NEW JERSEY DIVISION OF TAXATION APPROVAL STAMP WITH APPROVAL DATE (02-05-2005) SERIAL NUMBER (670) AND SIGNATURES OF SURVEYORS JAMES J. COLL, CHIEF, LOCAL ASSESSMENT, SAID C. DOMINGO, SUPERVISING FIELD REPRESENTATIVE. THIS TAX MAP PLATE HAS BEEN ORIGINALLY UPDATED TO REFLECT CONDITIONS AS OF 12-18-2010. THE ORIGINAL ORIGINALLY DRAWN TAX MAP PLATE WITH THE OFFICIAL APPROVAL STAMP IS ON FILE WITH THE TOWNSHIP OF COMMERCIAL, EXISTING.

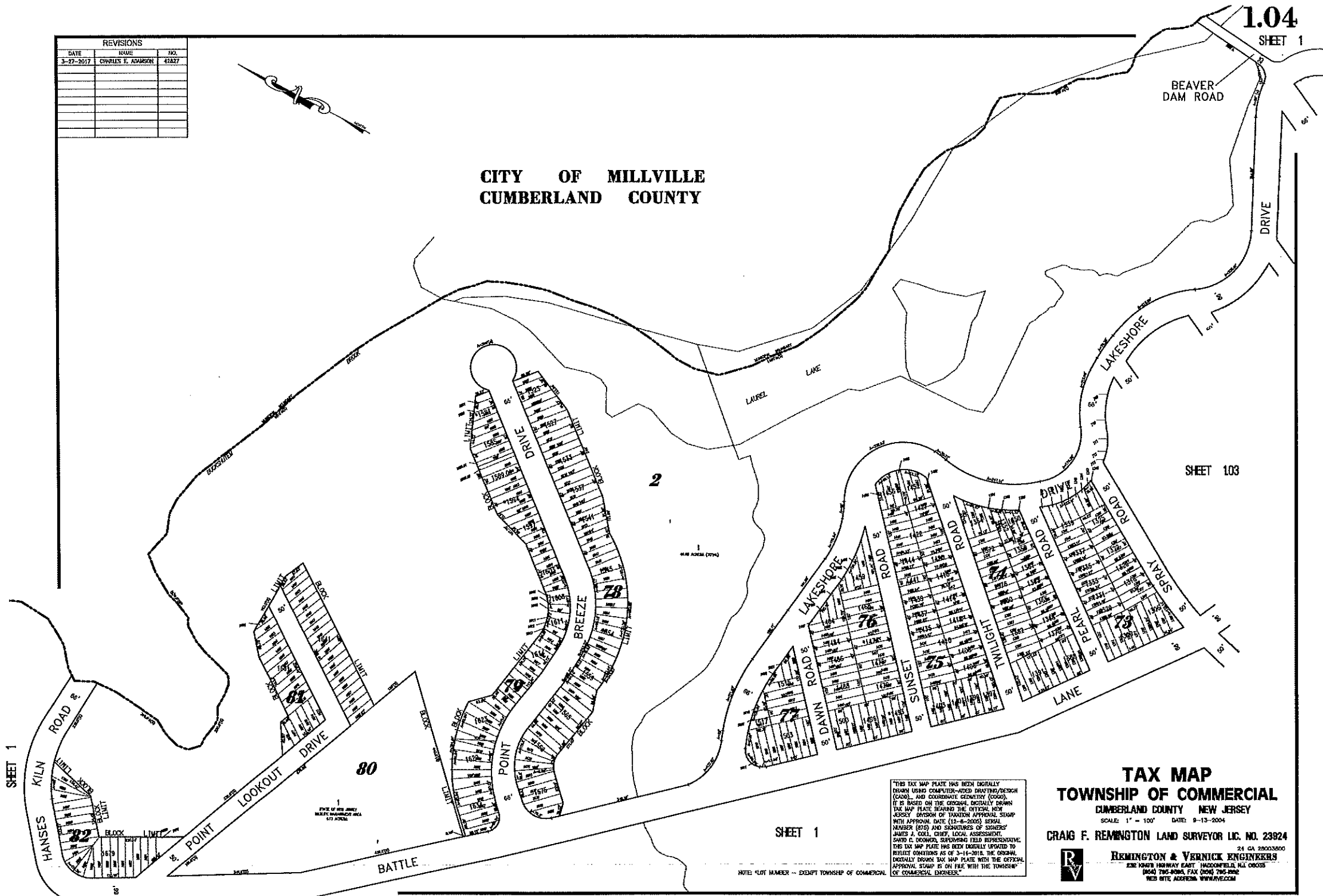
**TAX MAP**  
**TOWNSHIP OF COMMERCIAL**  
 CUMBERLAND COUNTY NEW JERSEY  
 SCALE: 1" = 100' DATE: 9-13-2004  
**CRAIG F. REMINGTON LAND SURVEYOR L.C. NO. 23924**  
 24 GA 28003800  
**REMINGTON & VERNICK ENGINEERS**  
 828 106th HIGHWAY EAST HUDSONFIELD, NJ 08043  
 (908) 796-8000 FAX (908) 796-8006  
 WEB SITE ADDRESS: WWW.RVEM.COM

REVISIONS		
DATE	NAME	NO.
3-27-2017	CHARLES E. ADAMSON	11227



**CITY OF MILLVILLE  
CUMBERLAND COUNTY**

**1.04**  
SHEET 1



SHEET 1

SHEET 103

SHEET 1

SHEET 1

SHAW'S MILL ROAD

THIS TAX MAP PLATE HAS BEEN DIGITALLY DRAWN USING COMPUTER-AIDED DRAFTING/DESIGN (CAD) AND COORDINATE GEOMETRY (COGO). IT IS BASED ON THE ORIGINAL, DIGITALLY DRAWN TAX MAP PLATE BEARING THE OFFICIAL NEW JERSEY DIVISION OF TAXATION APPROVAL STAMP WITH APPROVAL DATE (12-8-2005) SERIAL NUMBER (875) AND SIGNATURES OF SIGNERS' HANES A. COAL, CHIEF LOCAL ASSESSMENT, SAVID C. DEONOR, SUPERVISING FIELD REPRESENTATIVE. THIS TAX MAP PLATE HAS BEEN DIGITALLY UPDATED TO REFLECT CHANGES AS OF 3-11-2017. THE ORIGINAL DIGITALLY DRAWN TAX MAP PLATE WITH THE OFFICIAL APPROVAL STAMP IS ON FILE WITH THE TOWNSHIP OF COMMERCIAL ENGINEER.

NOTE: LOT NUMBER - EXCEPT TOWNSHIP OF COMMERCIAL.

**TAX MAP  
TOWNSHIP OF COMMERCIAL  
CUMBERLAND COUNTY NEW JERSEY**

SCALE: 1" = 100' DATE: 9-13-2004  
CRAIG F. REMINGTON LAND SURVEYOR LIC. NO. 23924



REMINGTON & VERNICK ENGINEERS  
24 GA 29003800  
230 NORTH HIGHWAY EAST, HADDONFIELD, NJ 08033  
(609) 775-7000, FAX (609) 775-7002  
WEB SITE ADDRESS: WWW.RVE.COM

**1.04**

REVISIONS		
DATE	NAME	NO.
3-17-2017	CHARLES E. AMANSON	42627
7-20-2018	CHARLES E. AMANSON	42627
1-11-2022	CHARLES E. AMANSON	42627
5-3-2022	CHARLES E. AMANSON	42627

SHEET 101

SHEET 101



SHEET 106

SHEET 108

SHEET 108

SHEET 108

SHEET 2

**TAX MAP**  
**TOWNSHIP OF COMMERCIAL**  
 CAMBERLAND COUNTY NEW JERSEY

SCALE: 1" = 100' DATE: 9-13-2004

CRAIG F. REMINGTON LAND SURVEYOR LIC. NO. 23824



**REMINGTON & VERNICK ENGINEERS**  
 2401 HARRISON AVENUE EAST, HADDONFIELD, N.J. 08033  
 (609) 790-8000, FAX (609) 790-8002  
 WEB SITE ADDRESS: WWW.RVE.COM

THIS TAX MAP PLATE HAS BEEN DIGITALLY DRAWN USING COMPUTER-AIDED DRAFTING/DESIGN (CAD) AND COORDINATE GEOMETRY (CGO). IT IS BASED ON THE ORIGINAL DIGITALLY DRAWN TAX MAP PLATE BEARING THE OFFICIAL NEW JERSEY DIVISION OF TAXATION APPROVAL STAMP WITH APPROVAL DATE (12-5-2003) SERIAL NUMBER (672) AND SIGNATURE OF SURVEYOR JAMES J. COLL, CHIEF, LOCAL ASSESSMENT. SAUND C. BODARD, SUPERVISING FIELD REPRESENTATIVE. THIS TAX MAP PLATE HAS BEEN DIGITALLY LOCATED TO REFLECT CONDITIONS AS OF 3-11-2016. THE ORIGINAL DIGITALLY DRAWN TAX MAP PLATE WITH THE OFFICIAL APPROVAL STAMP IS ON FILE WITH THE TOWNSHIP OF COMMERCIAL, ENGINEERS.


NOTED: LOT NUMBER - EXCEPT TOWNSHIP OF COMMERCIAL



SHEET 102

SHEET 102

REVISIONS		
DATE	BY	NO.
3-27-2017	CHARLES E. ADAMSON	42827
7-20-2016	CHARLES E. ADAMSON	42627
3-24-2021	CHARLES E. ADAMSON	42827



SHEET 101

SHEET 108

SHEET 1

SEE SHEET 105

**TAX MAP**  
**TOWNSHIP OF COMMERCIAL**  
 CUMBERLAND COUNTY NEW JERSEY

SCALE: 1" = 100' DATE: 0-13-2004

**CRAIG F. REMINGTON LAND SURVEYOR LIC. NO. 23924**

24 GA 28003000  
**REMINGTON & VERNICK ENGINEERS**  
 602 NORTH HENRIWAY EAST HADDONFIELD, NJ 08033  
 (856) 785-9006 FAX (856) 785-9062  
 W3S WTE ADDRESS WWW/RVEMCO

THIS TAX MAP PLATE HAS BEEN ORIGINALLY DRAWN USING COMPUTER-AIDED DESIGN (CAD), AND COORDINATE GEOMETRY (COGO). IT IS BASED ON THE ORIGINAL ORIGINALLY DRAWN TAX MAP PLATE BEARING THE OFFICIAL NEW JERSEY DIVISION OF TAXATION APPROVAL STAMP WITH APPROVAL DATE (12-8-2000) SERIAL NUMBER (874) AND SIGNATURES OF SURVEYOR JAMES A. COLL, CHIEF, LOCAL ASSESSMENT, SAUND C. DODSON, SUPERVISOR FIELD REPRESENTATIVE. THE TAX MAP PLATE HAS BEEN MODIFIED TO REFLECT CONDITIONS AS OF 1-17-2017. THE ORIGINAL ORIGINALLY DRAWN TAX MAP PLATE WITH THE OFFICIAL APPROVAL STAMP IS ON FILE WITH THE TOWNSHIP OF COMMERCIAL ENGINEER.

NOTE: LOT NUMBER - EXEMPT TOWNSHIP OF COMMERCIAL

# TAX MAP TOWNSHIP OF COMMERCIAL

CUMBERLAND COUNTY NEW JERSEY

SCALE: 1" = 100' DATE: 8-13-2004

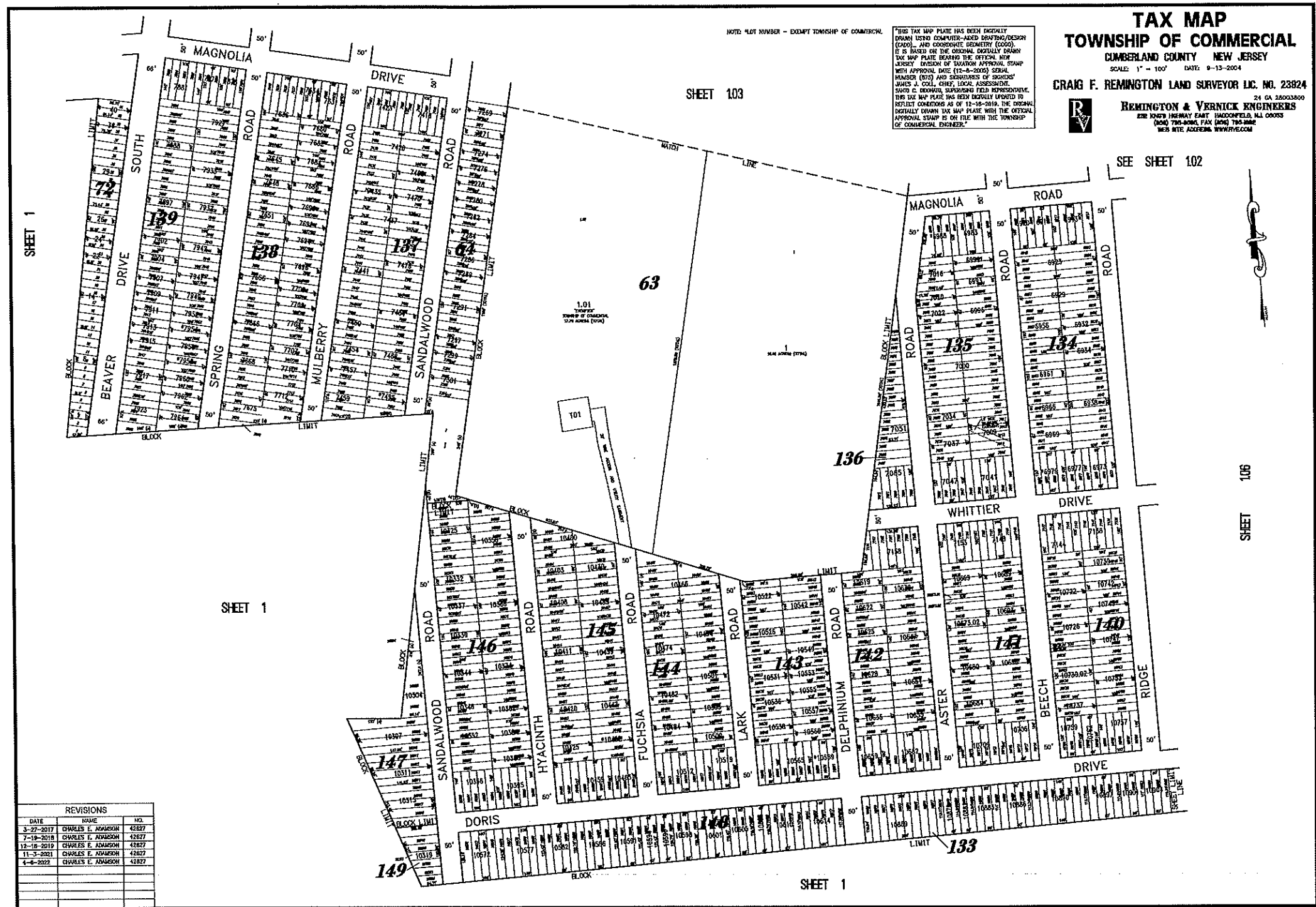
CRAIG F. REMINGTON LAND SURVEYOR LIC. NO. 23824



REMINGTON & VERNICK ENGINEERS  
232 KIRBY HIGHWAY EAST HADCOCKFIELD, NJ 08053  
(609) 795-8090 FAX (609) 795-8888  
WEB SITE ADDRESS WWW.RVE.COM

THIS TAX MAP PLATE HAS BEEN DIGITALLY  
DRAWN USING COMPUTER-AIDED DRAFTING/DESIGN  
(CAD) AND COORDINATE GEOMETRY (CGO).  
IT IS BASED ON THE ORIGINAL DIGITALLY DRAWN  
TAX MAP PLATE BEARING THE OFFICIAL NEW  
JERSEY DIVISION OF TAXATION APPROVAL STAMP  
WITH APPROVAL DATE 02-06-2003 SERIAL  
NUMBER 0203 AND SIGNATURES OF REGISTERED  
JAMES J. COLL, CHIEF, LOCAL ASSESSMENT,  
DAVID E. KENNEDY, SUPERVISOR, FIELD REPRESENTATIVE.  
THIS TAX MAP PLATE HAS BEEN DIGITALLY UPDATED TO  
REFLECT CONDITIONS AS OF 12-18-2019. THE ORIGINAL  
DIGITALLY DRAWN TAX MAP PLATE WITH THE OFFICIAL  
APPROVAL STAMP IS ON FILE WITH THE TOWNSHIP  
OF COMMERCIAL ENGINEER.

NOTE: \*LOT NUMBER - EXCEPT TOWNSHIP OF COMMERCIAL.



REVISIONS		
DATE	NAME	NO.
3-27-2017	CHARLES E. ADAMSON	42827
7-19-2018	CHARLES E. ADAMSON	42827
12-18-2019	CHARLES E. ADAMSON	42827
11-3-2021	CHARLES E. ADAMSON	42827
4-4-2022	CHARLES E. ADAMSON	42827

SHEET 106

SEE SHEET 102

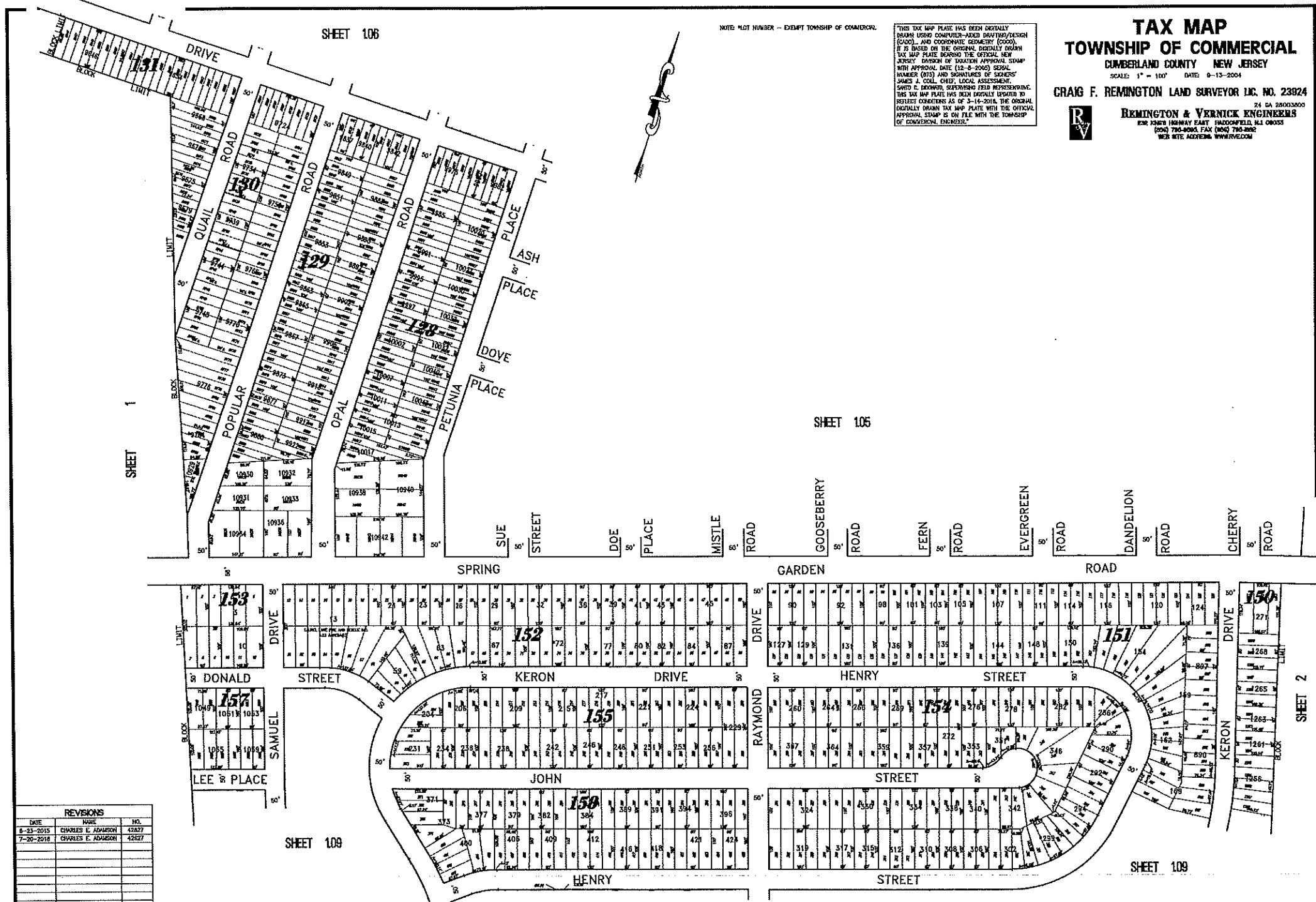


SHEET 103

SHEET 1

SHEET 1

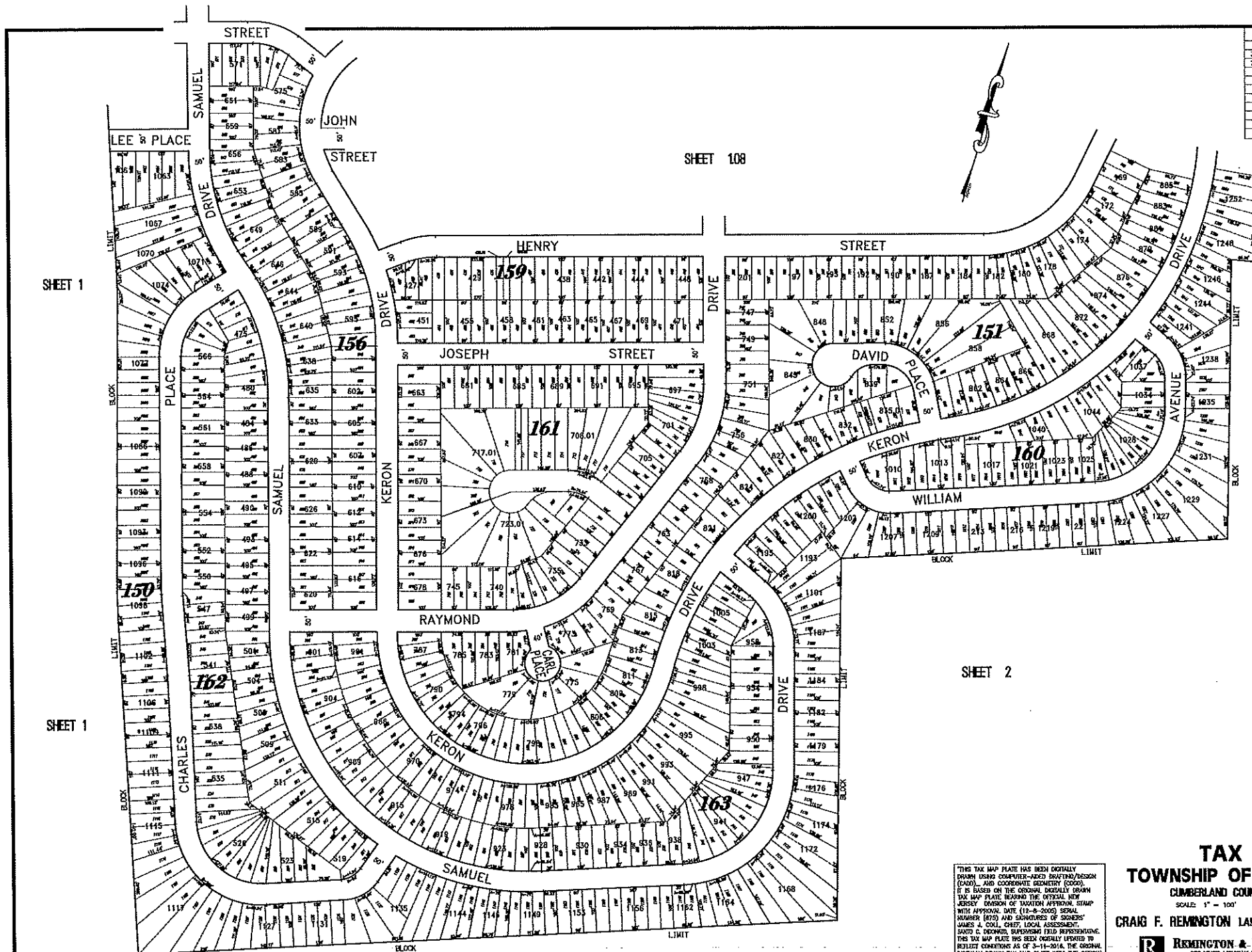
SHEET 1



**TAX MAP**  
**TOWNSHIP OF COMMERCIAL**  
 CUMBERLAND COUNTY NEW JERSEY  
 SCALE: 1" = 100' DATE: 8-13-2004  
 CRAIG F. REMINGTON LAND SURVEYOR LIC. NO. 23824  
 24 DA 28003000  
**REMINGTON & VERNICK ENGINEERS**  
 826 130TH HIGHWAY EAST, RADDOCKFIELD, NJ 08053  
 (609) 790-8000, FAX (609) 790-8002  
 WEB SITE ADDRESS: WWW.RVE.COM

REVISIONS		
DATE	NAME	NO.
8-23-2015	CHARLES E. ADAMSON	42827
7-20-2016	CHARLES E. ADAMSON	42827

REVISIONS		
DATE	NAME	NO.
3-27-2017	CHARLES E. ADAMSON	42827
7-25-2018	CHARLES E. ADAMSON	42827

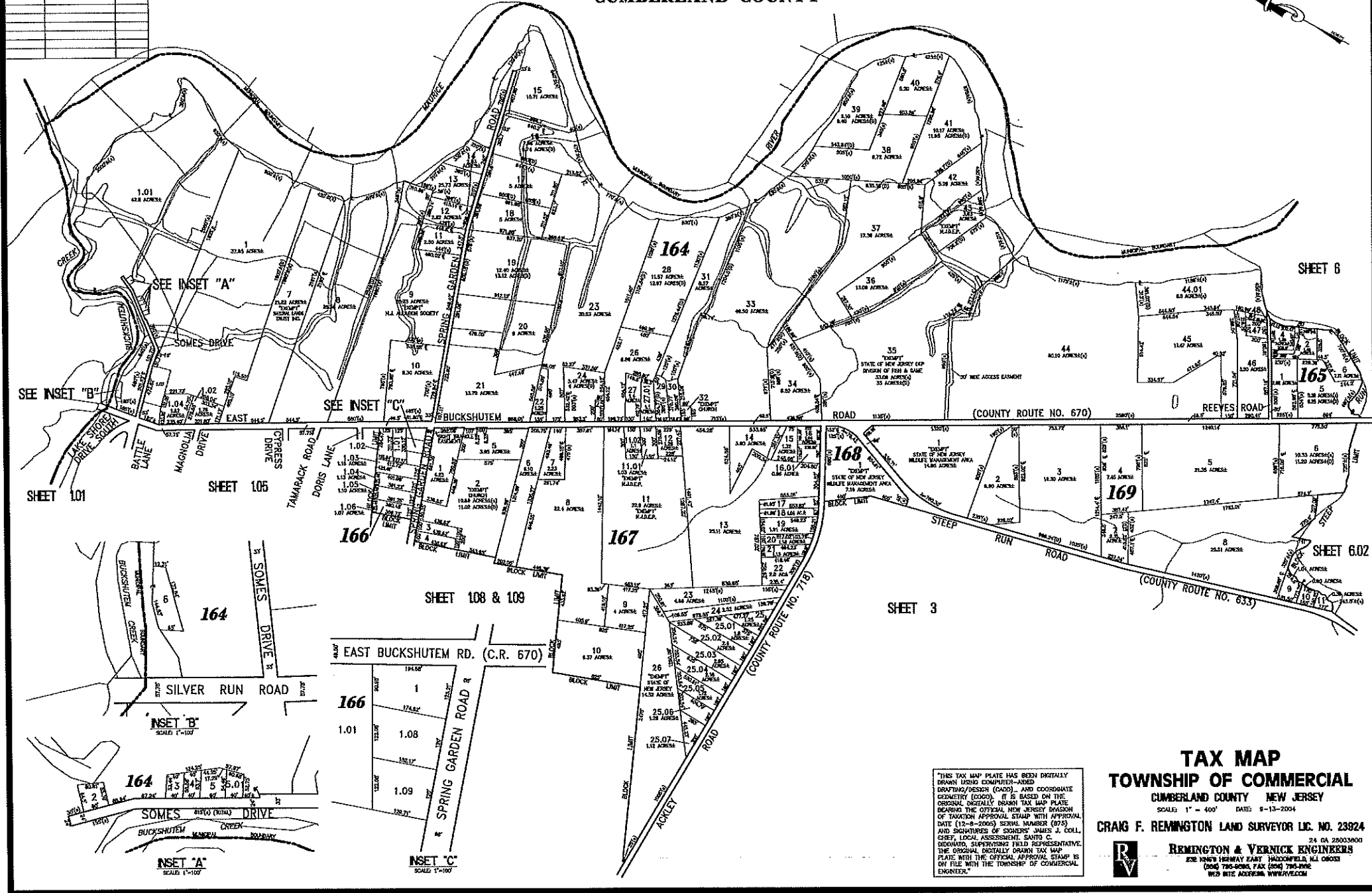


THIS TAX MAP PLATE HAS BEEN DIGITALLY DRAWN USING COMPUTER-AIDED DRAFTING/DESIGN (CAD) AND COORDINATE GEOMETRY (COGO). IT IS BASED ON THE ORIGINAL DEEDS, DEEDS, TAX MAP PLATE BEARING THE OFFICIAL NEW JERSEY DIVISION OF TAXATION APPROVAL STAMP WITH APPROVAL DATE (12-8-2005) SERIAL NUMBER (870) AND SIGNATURES OF SIGNERS JAMES J. COLL, CHIEF, LOCAL ASSESSMENT; SAUL C. BROWN, SUPERVISING FIELD REPRESENTATIVE. THIS TAX MAP PLATE HAS BEEN DIGITALLY UPDATED TO REFLECT CONDITIONS AS OF 3-11-2018. THE ORIGINAL DEEDS, DEEDS, TAX MAP PLATE WITH THE OFFICIAL APPROVAL STAMP IS ON FILE WITH THE TOWNSHIP OF COMMERCIAL ENGINEER.

**TAX MAP**  
**TOWNSHIP OF COMMERCIAL**  
 CUMBERLAND COUNTY NEW JERSEY  
 SCALE: 1" = 100' DATE: 9-13-2004  
**CRAIG F. REMINGTON LAND SURVEYOR LIC. NO. 23824**  
 24 CA 28003000  
**REMINGTON & VERNICK ENGINEERS**  
 236 190th HIGHWAY EAST HADDONFIELD, NJ 08033  
 (609) 790-8000, FAX (609) 790-8008  
 WEB SITE ADDRESS WWW.RVE.COM

REVISIONS		
DATE	NAME	NO.
3-27-2017	CHARLES E. ADAMSON	42627
10-14-2021	CHARLES E. ADAMSON	42627
6-2-2022	CHARLES E. ADAMSON	42627

**TOWNSHIP OF MAURICE RIVER  
CUMBERLAND COUNTY**



SEE INSET "A"

SEE INSET "B"

SEE INSET "C"

SHEET 101

SHEET 105

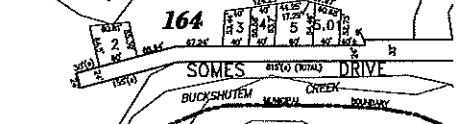
SHEET 108 & 109

SHEET 3

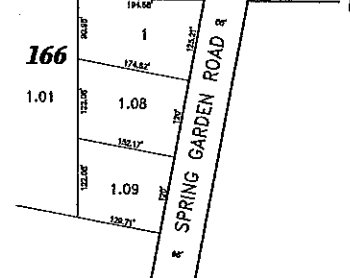
SHEET 6

SHEET 602

INSET "B"  
SCALE: 1"=100'



INSET "A"  
SCALE: 1"=100'

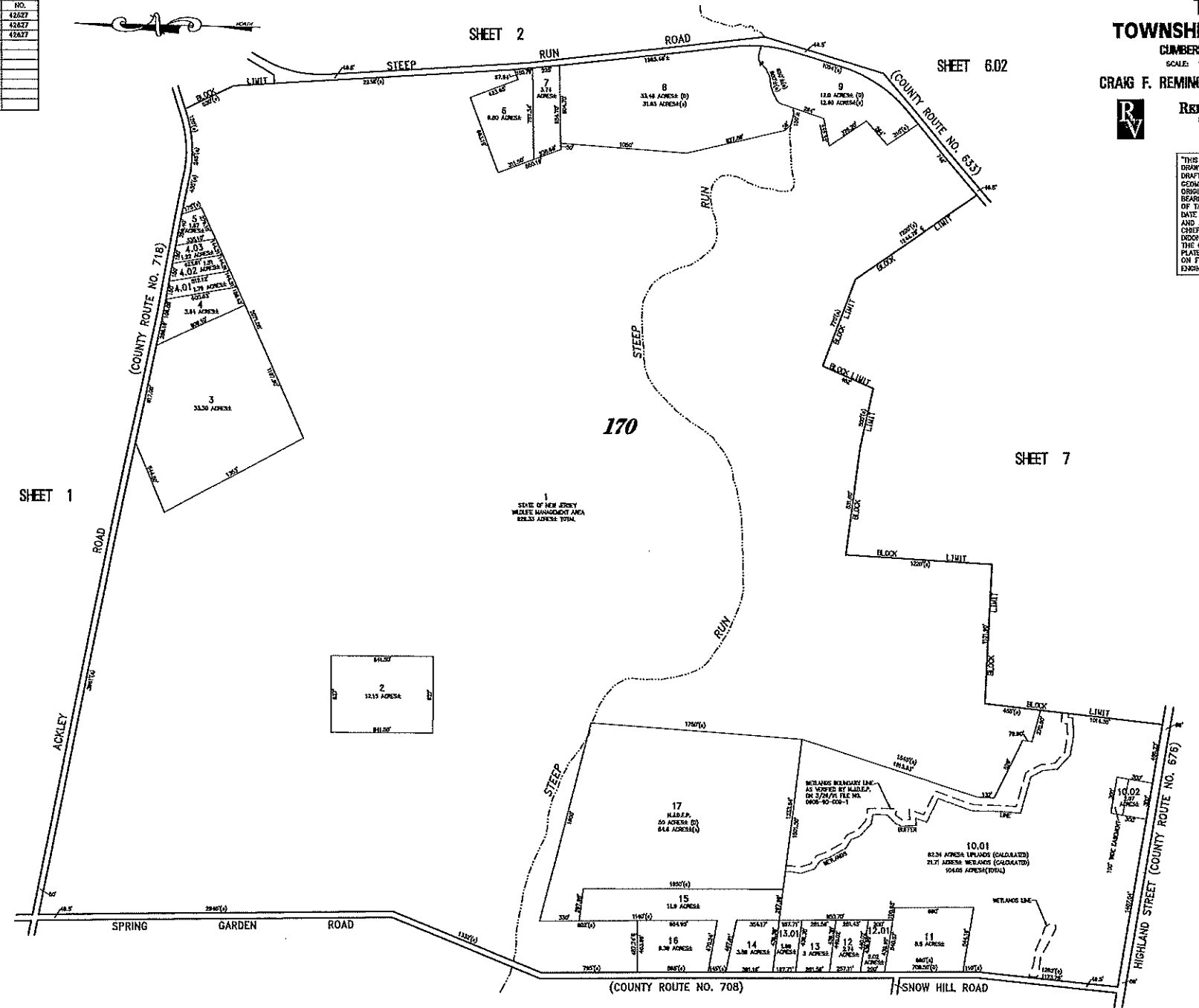


INSET "C"  
SCALE: 1"=100'

THIS TAX MAP PLATE HAS BEEN DIGITALLY  
DRAWN USING COMPUTER-AIDED  
DRAFTING/DESIGN (CAD), AND COORDINATE  
GEOMETRY (COGO). IT IS BASED ON THE  
ORIGINAL DIGITALLY DRAWN TAX MAP PLATE  
BEARING THE OFFICIAL NEW JERSEY  
DIVISION OF TAXATION APPROVAL STAMP WITH APPROVAL  
DATE (12-8-2004) SERIAL NUMBER (075)  
AND SIGNATURES OF SIGNERS' JAMES J. COLL,  
CHIEF, LOCAL ASSESSMENT, SANTO C.  
BONAVARO, SUPERVISING FIELD REPRESENTATIVE,  
THE ORIGINAL DIGITALLY DRAWN TAX MAP  
PLATE WITH THE OFFICIAL APPROVAL STAMP IS  
ON FILE WITH THE TOWNSHIP OF COMMERCIAL  
ENGINEER.

**TAX MAP**  
**TOWNSHIP OF COMMERCIAL**  
CUMBERLAND COUNTY NEW JERSEY  
SCALE: 1" = 400' DATE: 6-13-2004  
**CRAIG F. REMINGTON LAND SURVEYOR LIC. NO. 23924**  
24 GA 25003900  
**REMINGTON & VERNICK ENGINEERS**  
202 KNIPS HENWAY EAST HADDONFIELD, NJ 08033  
(609) 795-3000 FAX (609) 795-3000  
WWW.RVE.COM

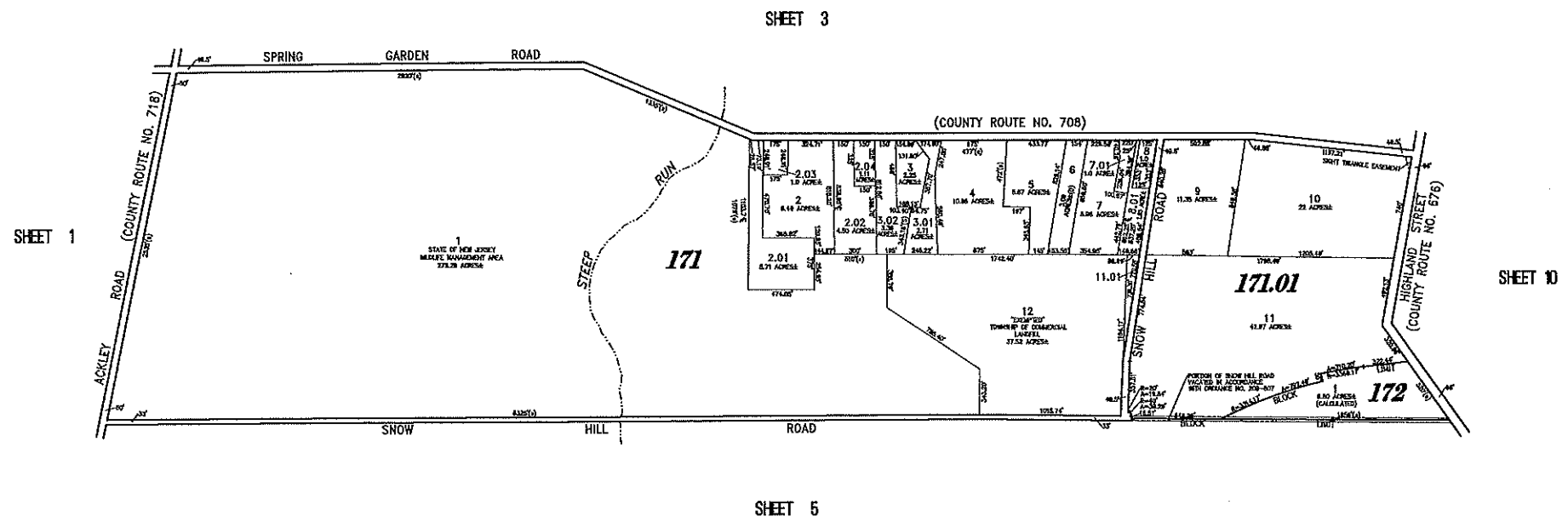
REVISIONS		
DATE	NAME	NO.
3-27-2017	CHARLES E. ADAMSON	42827
7-18-2015	CHARLES E. ADAMSON	42827
1-25-2012	CHARLES E. ADAMSON	42827



**TAX MAP**  
**TOWNSHIP OF COMMERCIAL**  
 CUMBERLAND COUNTY NEW JERSEY  
 SCALE: 1" = 400' DATE: 9-13-2004  
 CRAIG F. REMINGTON LAND SURVEYOR LIC. NO. 23824  
 24 GA 28003800  
**REMINGTON & VERNICK ENGINEERS**  
 228 ROUTE 128/129 EAST, HADDONFIELD, NJ 08033  
 (609) 795-8000, FAX (609) 795-8006  
 WEB SITE ADDRESS WWW.RVE.COM

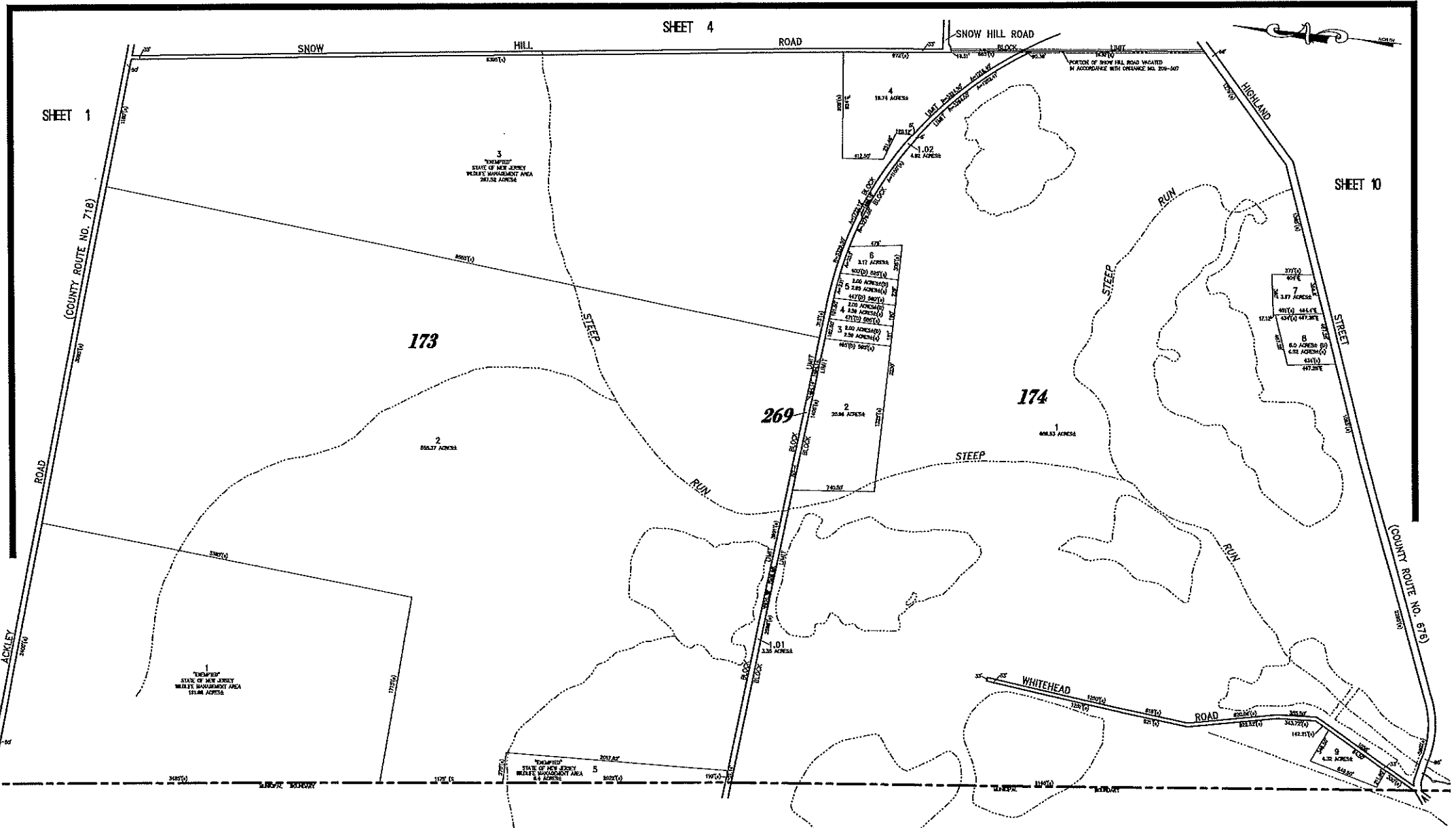
THIS TAX MAP PLATE HAS BEEN DIGITALLY DRAWN USING COMPUTER-AIDED DRAFTING/DESIGN (CAD) AND COORDINATE GEOMETRY (COGO). IT IS BASED ON THE ORIGINAL DIGITALLY DRAWN TAX MAP PLATE BEARING THE OFFICIAL NEW JERSEY DIVISION OF TAXATION APPROVAL STAMP WITH APPROVAL DATE (12-8-2005) SERIAL NUMBER (8775) AND SIGNATURE OF SIGNER JAMES A. COLL, CHIEF, LOCAL ASSESSMENT, SAUTO C. MICHARD, SUPERVISING FIELD REPRESENTATIVE. THE ORIGINAL DIGITALLY DRAWN TAX MAP PLATE WITH THE OFFICIAL APPROVAL STAMP IS ON FILE WITH THE TOWNSHIP OF COMMERCIAL ENGINEER.

REVISIONS		
DATE	NAME	NO.
3-27-2017	CHARLES E. ADAMSON	42827



"THIS TAX MAP PLATE HAS BEEN DIGITALLY DRAWN USING COMPUTER-AIDED DRAFTING/DESIGN (CAD), AND COORDINATE GEOMETRY (COGO). IT IS BASED ON THE ORIGINAL DIGITALLY DRAWN TAX MAP PLATE BEARING THE OFFICIAL NEW JERSEY DIVISION OF TAXATION APPROVAL STAMP WITH APPROVAL DATE (12-6-2000) SERIAL NUMBER (676) AND SIGNATURES OF SIGNERS' JAMES J. DOLL, CREW, LOCAL ASSESSMENT, SAVID G. DICOMANO, SUPERVISING FIELD REPRESENTATIVE. THE ORIGINAL DIGITALLY DRAWN TAX MAP PLATE WITH THE OFFICIAL APPROVAL STAMP IS ON FILE WITH THE TOWNSHIP OF COMMERCIAL ENGINEER."

**TAX MAP**  
**TOWNSHIP OF COMMERCIAL**  
 CUMBERLAND COUNTY NEW JERSEY  
 SCALE: 1" = 400' DATE: 9-13-2004  
**CRAIG F. REMINGTON LAND SURVEYOR LIC. NO. 23824**  
**REMINGTON & VERNICK ENGINEERS**  
 24 GA 28602002  
 830 KINGS HIGHWAY EAST HADDONFIELD, NJ 08033  
 (609) 795-8000 FAX (609) 795-8000  
 WEB SITE ADDRESS WWW.RVE.COM



REVISIONS		
DATE	NAME	NO.
3-27-2017	CHARLES E. ADAMSON	42527

**TOWNSHIP OF DOWNE  
CUMBERLAND COUNTY**

"THIS TAX MAP PLATE HAS BEEN DIGITALLY DRAWN USING COMPUTER-AIDED DRAFTING/DESIGN (CAD), AND COORDINATE GEOMETRY (COGO). IT IS BASED ON THE ORIGINAL DIGITALLY DRAWN TAX MAP PLATE BEARING THE OFFICIAL NEW JERSEY DIVISION OF TAXATION APPROVAL STAMP WITH APPROVAL DATE (12-6-2005) SERIAL NUMBER (675) AND SIGNATURES OF SIGNERS' JAMES J. COLL, CHIEF, LOCAL ASSESSMENT, SANTO C. DOMINIO, SUPERVISOR, FIELD REPRESENTATIVE. THE ORIGINAL, DIGITALLY DRAWN TAX MAP PLATE WITH THE OFFICIAL APPROVAL STAMP IS ON FILE WITH THE TOWNSHIP OF COMMERCIAL ENGINEER."

**TAX MAP  
TOWNSHIP OF COMMERCIAL  
CUMBERLAND COUNTY NEW JERSEY**

SCALE: 1" = 400' DATE: 8-13-2004  
CRAIG F. REMINGTON LAND SURVEYOR LIC. NO. 23824



**REMINGTON & VERNICK ENGINEERS**  
238 FORTY HIGHWAY EAST, HADDONFIELD, NJ 08033  
(609) 785-8000, FAX (609) 785-8006  
WEB SITE ADDRESS: WWW.RVE.COM

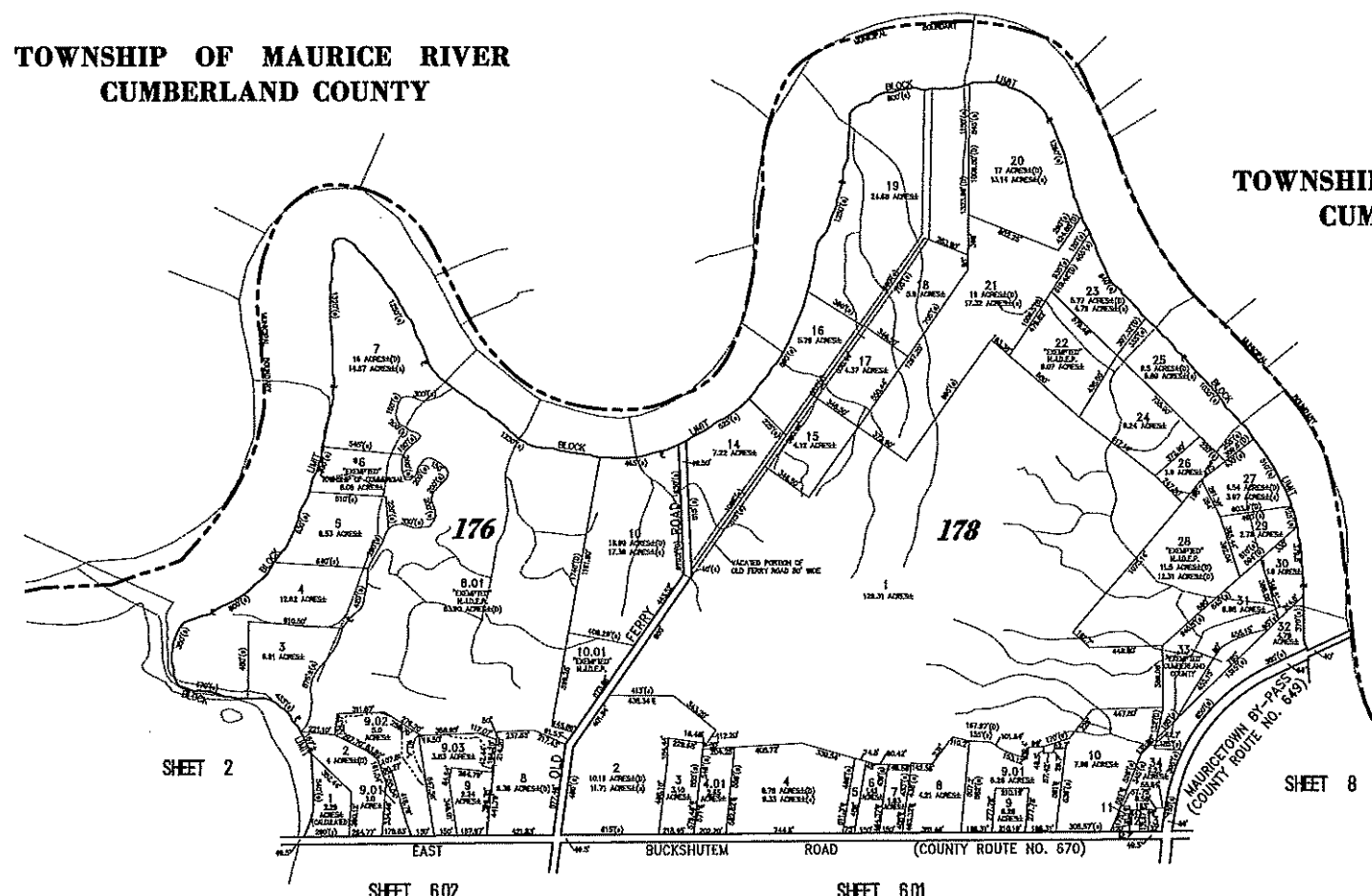


REVISIONS		
DATE	NAME	NO.
3-27-2017	CHARLES E. ADAMSON	42827



**TOWNSHIP OF MAURICE RIVER  
CUMBERLAND COUNTY**

**TOWNSHIP OF MAURICE RIVER  
CUMBERLAND COUNTY**



SHEET 2

SHEET 8

SHEET 6.02

SHEET 6.01

NOTE: "UNIMPROVED" TOWNSHIP OF COMMERCIAL -- TEMPORARY PROPERTY REPRESENTATION

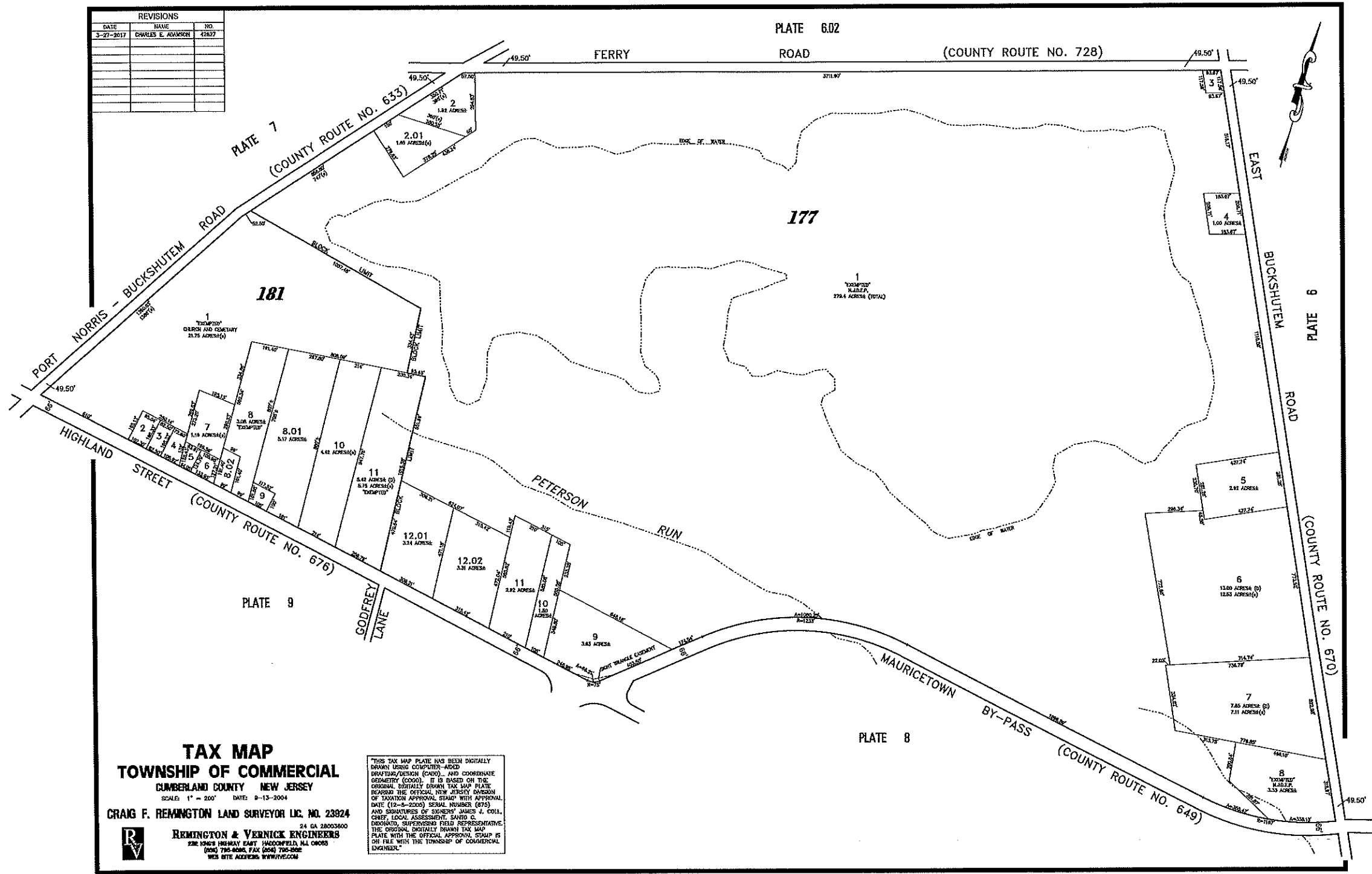
THIS TAX MAP PLATE HAS BEEN DIGITALLY DRAWN USING COMPUTER-AIDED DRAFTING (CAD) AND COORDINATE GEOMETRY (COGO). IT IS BASED ON THE ORIGINAL DIGITALLY DRAWN TAX MAP PLATE DEPOSING THE OFFICIAL NEW JERSEY DIVISION OF TAXATION APPROVAL STAMP WITH APPROVAL DATE (12-B-2003) SERIAL NUMBER (870) AND SIGNATURES OF SURVEYOR JAMES J. COLL, CHIEF, LOCAL ASSESSMENT, SAUNTO C. DIOMATO, SUPERVISING FIELD REPRESENTATIVE. THE ORIGINAL DIGITALLY DRAWN TAX MAP PLATE WITH THE TOWNSHIP APPROVAL STAMP IS ON FILE WITH THE TOWNSHIP OF COMMERCIAL, ENGINEERS.

**TAX MAP**  
**TOWNSHIP OF COMMERCIAL**  
 CUMBERLAND COUNTY NEW JERSEY  
 SCALE: 1" = 400' DATE: 9-13-2004  
**CRAIG F. REMINGTON LAND SURVEYOR LIC. NO. 23824**



**REMINGTON & VERNICK ENGINEERS**  
 24 GA 28003800  
 2702 PINE HOLLOW EAST WOODBRIDGE, NJ 08055  
 (908) 795-8000, FAX (908) 795-8888  
 WEB SITE ADDRESS: WWW.RVCO.COM

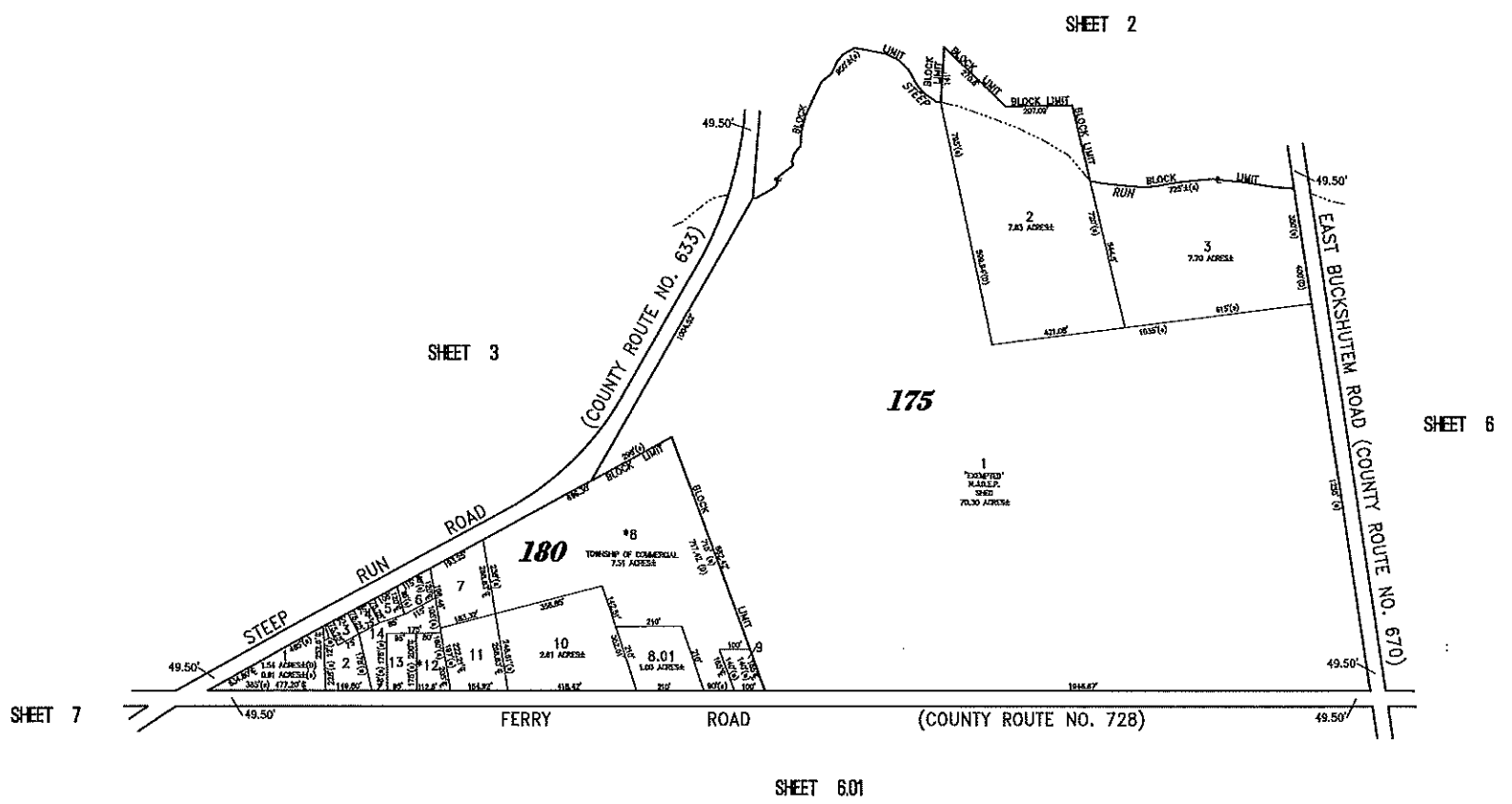

REVISIONS		
DATE	NAME	NO.
3-27-2017	CHARLES E. ADAMSON	42827



**TAX MAP**  
**TOWNSHIP OF COMMERCIAL**  
 CUMBERLAND COUNTY NEW JERSEY  
 SCALE: 1" = 200' DATE: 9-13-2004  
 CRAIG F. REMINGTON LAND SURVEYOR LIC. NO. 23824  
 24 GA 28003800  
**REMINGTON & VERNICK ENGINEERS**  
 228 19628 HIGHWAY EAST, HAZENFIELD, NJ 08039  
 (609) 795-8986, FAX (609) 795-8982  
 WEB SITE ADDRESS: WWW.RVE.COM

THIS TAX MAP PLATE HAS BEEN DIGITALLY DRAWN USING COMPUTER-AIDED DRAFTING/DESIGN (CAD) AND COORDINATE GEOMETRY (COGO). IT IS BASED ON THE ORIGINAL DIGITALLY DRAWN TAX MAP PLATE BEARING THE OFFICIAL NEW JERSEY DIVISION OF TAXATION APPROVAL STAMP WITH APPROVAL DATE (12-4-2006) SERIAL NUMBER (875) AND SIGNATURES OF SURVEYOR JAMES J. COLL, CHIEF, LOCAL ASSESSMENT, SAUNTO C. DODDARD, SUPERVISING FIELD REPRESENTATIVE. THE ORIGINAL DIGITALLY DRAWN TAX MAP PLATE WITH THE OFFICIAL APPROVAL STAMP IS ON FILE WITH THE TOWNSHIP OF COMMERCIAL ENGINEER.

REVISIONS		
DATE	NAME	NO.
3-27-2017	CHARLES E. ADAMSON	42827



"THIS TAX MAP PLATE HAS BEEN DIGITALLY DRAWN USING COMPUTER-AIDED DRAFTING/DESIGN (CAD), AND COORDINATE GEOMETRY (COGO), IF IT IS BASED ON THE ORIGINAL DIGITALLY DRAWN TAX MAP PLATE BEARING THE OFFICIAL NEW JERSEY DIVISION OF TAXATION APPROVAL STAMP WITH APPROVAL DATE (12-8-2005) SERIAL NUMBER (875) AND SIGNATURES OF SIGNOR JAMES J. COLL, CHIEF, LOCAL ASSESSMENT, SAINT C. DIDONATO, SUPERVISING FIELD REPRESENTATIVE. THE ORIGINAL DIGITALLY DRAWN TAX MAP PLATE WITH THE OFFICIAL APPROVAL STAMP IS ON FILE WITH THE TOWNSHIP OF COMMERCIAL ENGINEER."

**TAX MAP**  
**TOWNSHIP OF COMMERCIAL**  
 CUMBERLAND COUNTY NEW JERSEY  
 SCALE: 1" = 200' DATE: 9-13-2004  
**CRAIG F. REMINGTON LAND SURVEYOR LIC. NO. 23924**  
**REMINGTON & VERNICK ENGINEERS**  
 24 GA 26003000  
 525 KINGS HIGHWAY EAST HADDONFIELD, NJ 08033  
 (609) 795-8966 FAX (609) 795-2862  
 WEB SITE ADDRESS WWW.RVECO.COM

REVISIONS		
DATE	NAME	NO.
3-27-2017	CHARLES E. ADAMSON	42627

# TAX MAP

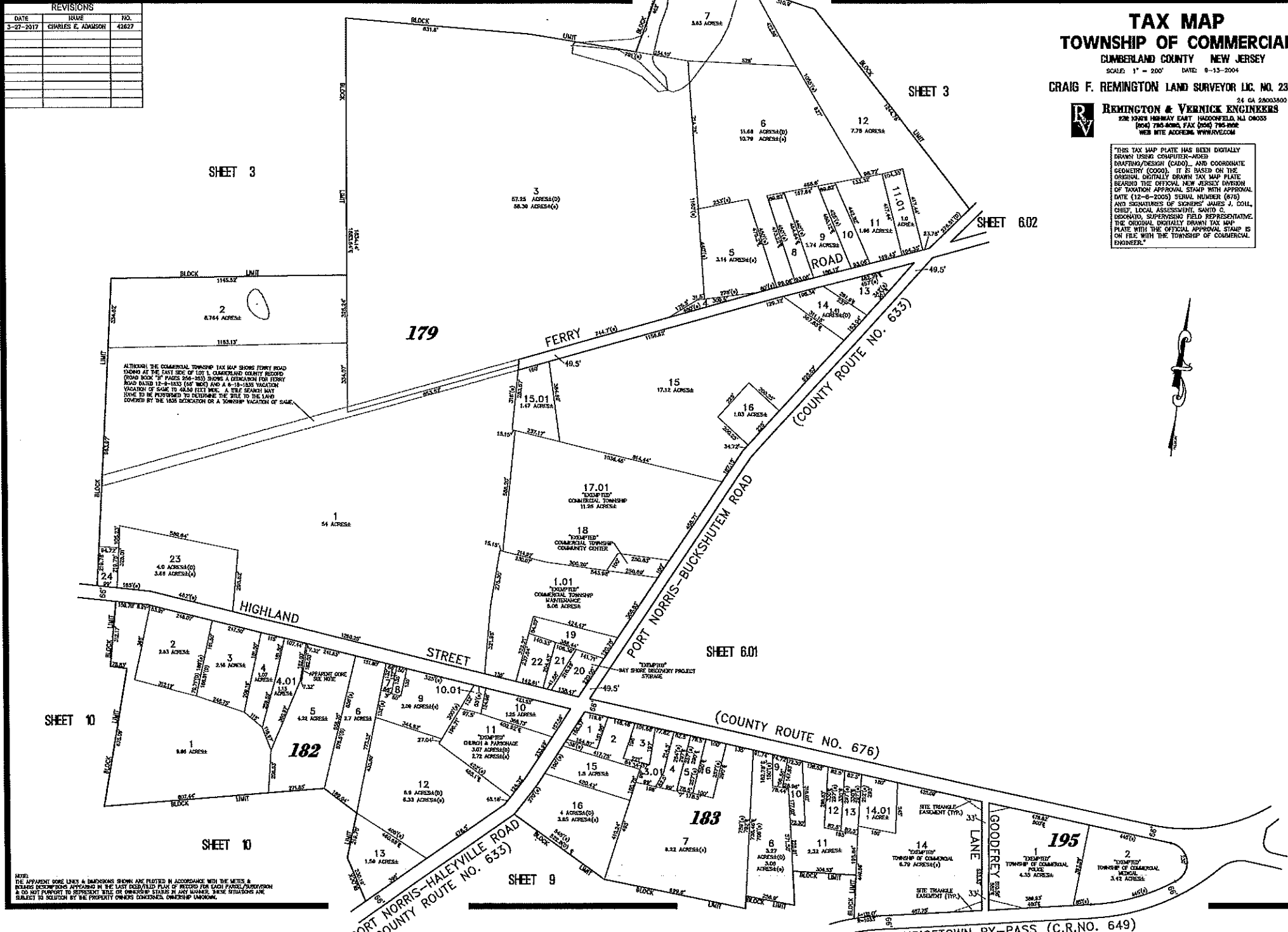
## TOWNSHIP OF COMMERCIAL

CUMBERLAND COUNTY NEW JERSEY

SCALE: 1" = 200' DATE: 9-13-2004  
 CRAIG F. REMINGTON LAND SURVEYOR LIC. NO. 23924

**REMINGTON & VERNICK ENGINEERS**  
 24 GA 20003000  
 228 SOUTH HIGHWAY EAST, HADDONFIELD, NJ 08033  
 (609) 795-8000 FAX: (609) 795-8002  
 WEB SITE ADDRESS: WWW.RVE.COM

"THIS TAX MAP PLATE HAS BEEN DIGITALLY DRAWN USING COMPUTER-AIDED DRAFTING/DESIGN (CAD), AND COORDINATE GEOMETRY (COGO). IT IS BASED ON THE ORIGINAL DIGITALLY DRAWN TAX MAP PLATE BEARING THE OFFICIAL NEW JERSEY DIVISION OF TAXATION APPROVAL STAMP WITH APPROVAL DATE (12-8-2005) SERIAL NUMBER (916) AND SIGNATURE OF SIGNERS JAMES J. COLL, CHIEF, LOCAL ASSESSMENT, SANTO C. DIPIRONA, SUPERVISOR, FIELD REPRESENTATIVE. THE ORIGINAL DIGITALLY DRAWN TAX MAP PLATE WITH THE OFFICIAL APPROVAL STAMP IS ON FILE WITH THE TOWNSHIP OF COMMERCIAL ENGINEER."



ALTHOUGH THE COMMERCIAL TOWNSHIP TAX MAP SHOWS FERRY ROAD (RUND) AT THE EAST SIDE OF LOT L, CUMBERLAND COUNTY RECORDS (ROUND BOOK 171 PAGES 246-253) SHOWS A DEDICATION FOR FERRY ROAD DATED 12-8-1853 (165' WIDE) AND A 6-18-1858 VACATION (VACATION OF ONE TO 45.50 FEET WIDE). A TITLE SEARCH MUST BE MADE TO DETERMINE THE TITLE TO THE LAND COVERED BY THE 1958 DEDICATION OR A TOWNSHIP VACATION OF SAME.

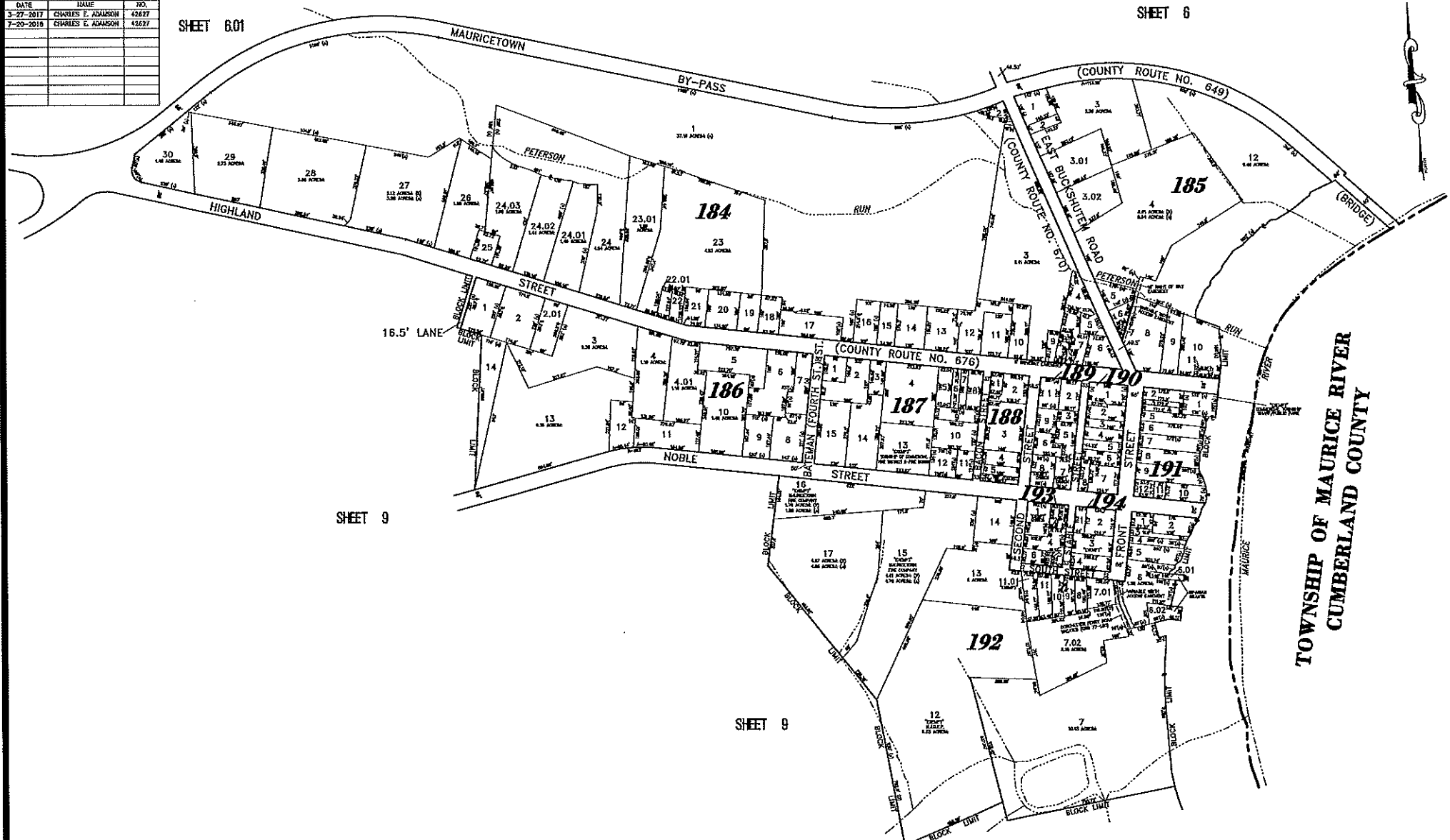
NOTE: THE APPARENT CORNER LINES & DIMENSIONS SHOWN ARE PLOTTED IN ACCORDANCE WITH THE METES & BOUNDS DESCRIPTIONS APPEARING IN THE LAST DEED FILED PLAN OF RECORD FOR EACH PARCEL DESCRIBED AND DO NOT PURPORT TO REPRESENT TITLE OR DIMENSION STAKES IN ANY MANNER. THESE SITUATIONS ARE SUBJECT TO SOLUTION BY THE PROPERTY OWNERS CONCERNED. OWNERSHIP UNKNOWN.



REVISIONS		
DATE	NAME	NO.
3-27-2017	CHARLES E. ADAMSON	42627
7-20-2018	CHARLES E. ADAMSON	42627

SHEET 601

SHEET 6



SHEET 9

SHEET 9

"THIS TAX MAP PLATE HAS BEEN DIGITALLY DRAWN USING COMPUTER-AIDED DRAFTING/DESIGN (CAD), AND COORDINATE GEOMETRY (COORD). IT IS BASED ON THE ORIGINAL DIGITALLY DRAWN TAX MAP PLATE BEARING THE OFFICIAL NEW JERSEY DIVISION OF TAXATION APPROVAL STAMP WITH APPROVAL DATE (12-5-2005) SERIAL NUMBER (875) AND SIGNATURES OF SIGNERS JAMES J. COLL, CHIEF LOCAL ASSESSMENT SALES & COUNCILOR, SUPERVISING FIELD REPRESENTATIVE, THE ORIGINAL DIGITALLY DRAWN TAX MAP PLATE WITH THE OFFICIAL APPROVAL STAMP IS ON FILE WITH THE TOWNSHIP OF COMMERCIAL ENGINEER."

**TAX MAP**  
**TOWNSHIP OF COMMERCIAL**  
 CUMBERLAND COUNTY NEW JERSEY

SCALE: 1" = 200' DATE: 6-13-2004  
 CRAIG F. REMINGTON LAND SURVEYOR LIC. NO. 23824



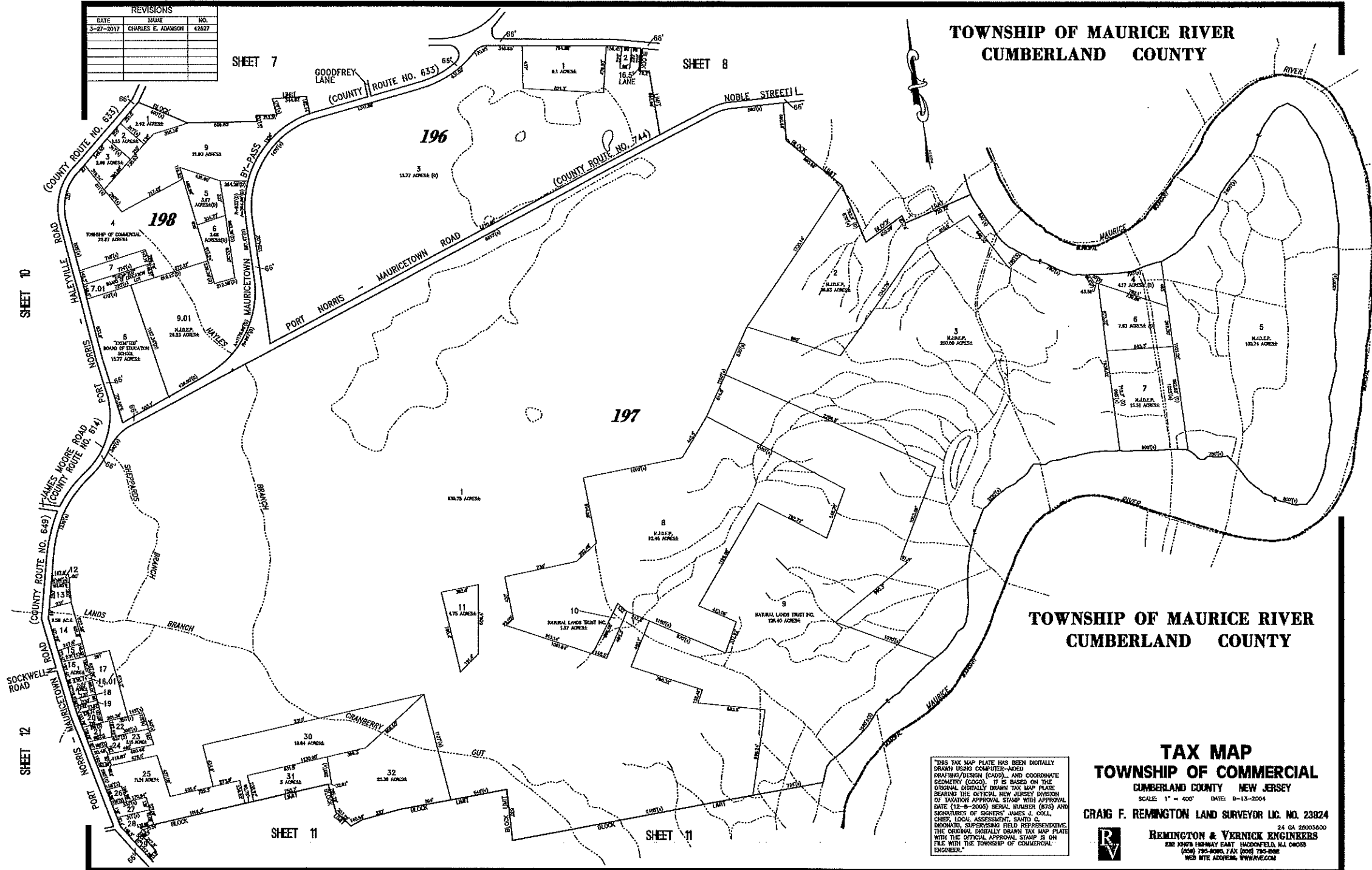
**REMINGTON & VERNICK ENGINEERS**  
 24 04 2300300  
 120 HANES HIGHWAY EAST, HADDONFIELD, NJ 08033  
 (856) 785-8900, FAX (856) 785-8962  
 WEB SITE ADDRESS: WWW.RVEM.COM

REVISIONS		
DATE	NAME	NO.
3-27-2017	CHARLES E. ADAMSON	42827

SHEET 7

SHEET 8

**TOWNSHIP OF MAURICE RIVER  
CUMBERLAND COUNTY**



**TOWNSHIP OF MAURICE RIVER  
CUMBERLAND COUNTY**

**TAX MAP  
TOWNSHIP OF COMMERCIAL  
CUMBERLAND COUNTY NEW JERSEY**

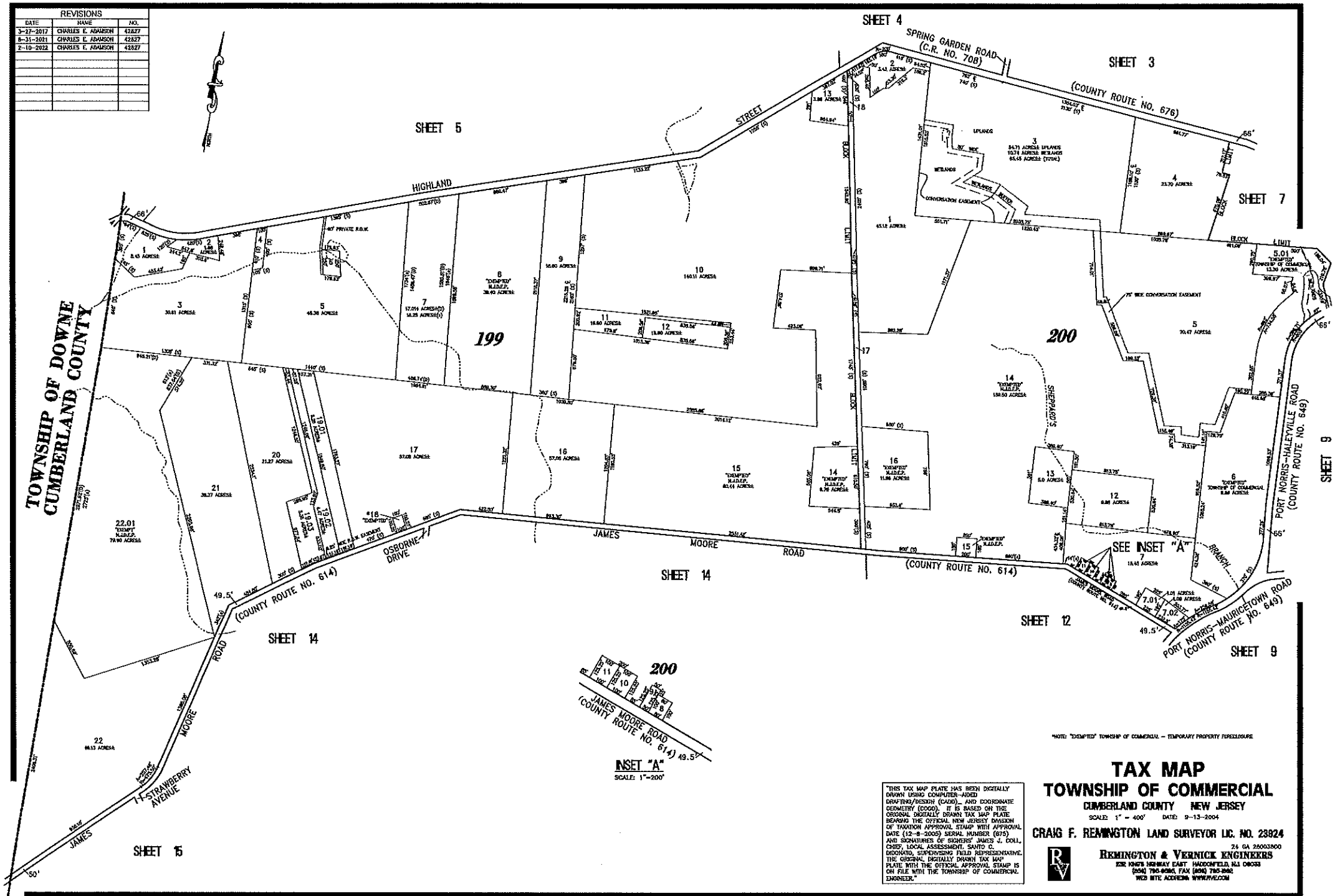
SCALE: 1" = 400' DATE: 8-13-2004  
**CRAIG F. REMINGTON LAND SURVEYOR LIC. NO. 23824**



**REMINGTON & VERNICK ENGINEERS**  
 24 GA 26003600  
 232 190TH HIGHWAY EAST HAZENFIELD, NJ 08033  
 (609) 795-8096 FAX (609) 795-8202  
 WEB SITE ADDRESS: WWW.RVE.COM

"THIS TAX MAP PLATE HAS BEEN DIGITALLY DRAWN USING COMPUTER-AIDED DRAFTING/JOURNAL (CAD/J) AND COORDINATE GEOMETRY (COGO). IT IS BASED ON THE ORIGINAL DIGITALLY DRAWN TAX MAP PLATE BEARING THE OFFICIAL NEW JERSEY DIVISION OF TAXATION APPROVAL STAMP WITH APPROVAL DATE (12-8-2005) SERIAL NUMBER (675) AND SIGNATURE OF SURVEYOR JAMES J. COLE. CHECK LOCAL ASSESSMENT, SAUTO C. DRONARDI, SUPERVISOR FIELD REPRESENTATIVE. THE ORIGINAL DIGITALLY DRAWN TAX MAP PLATE WITH THE OFFICIAL APPROVAL STAMP IS ON FILE WITH THE TOWNSHIP OF COMMERCIAL ENGINEER."

REVISIONS		
DATE	NAME	NO.
3-27-2017	CHARLES E. ADAMSON	42827
8-31-2011	CHARLES E. ADAMSON	42827
7-10-2012	CHARLES E. ADAMSON	42827



\*NOTE: "DOWNTOWN" TOWNSHIP OF COMMERCIAL - TEMPORARY PROPERTY FORECLOSURE

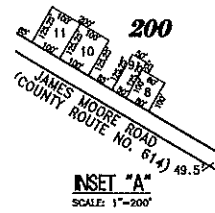
**TAX MAP**  
**TOWNSHIP OF COMMERCIAL**  
 CUMBERLAND COUNTY NEW JERSEY

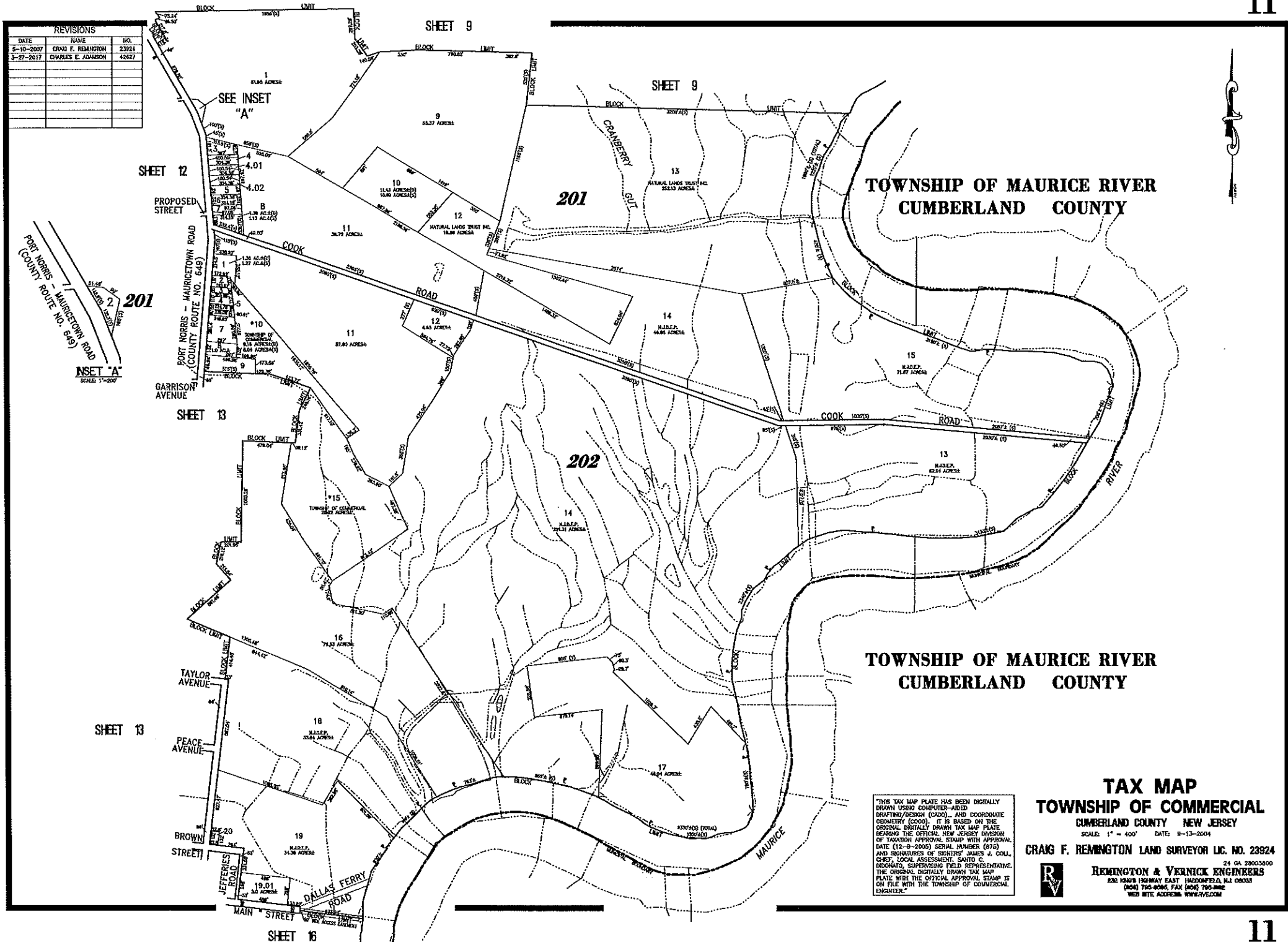
SCALE: 1" = 400' DATE: 9-13-2004  
 CRAIG F. REMINGTON LAND SURVEYOR LIC. NO. 23824



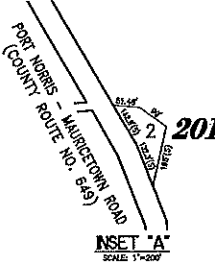
**REMINGTON & VERNICK ENGINEERS**  
 24 GA 28003300  
 830 KING'S HIGHWAY EAST HADDONFIELD, NJ 08033  
 (609) 780-8288, FAX (609) 780-8282  
 WEB SITE ADDRESS WWW.RVE.CO.NJ

THIS TAX MAP PLATE HAS BEEN DIGITALLY DRAWN USING COMPUTER-AIDED DRAFTING/DESIGN (CAD), AND COORDINATE GEOMETRY (GEOG). IT IS BASED ON THE ORIGINAL DIGITALLY DRAWN TAX MAP PLATE BEARING THE OFFICIAL NEW JERSEY DIVISION OF TAXATION APPROVAL STAMP WITH APPROVAL DATE (12-8-2005) SERIAL NUMBER (675) AND SIGNATURES OF SURVEYOR JAMES J. COLL, CHIEF, LOCAL ASSESSMENT, SAUTO C. DEONATO, SUPERVISING FIELD REPRESENTATIVE. THE ORIGINAL DIGITALLY DRAWN TAX MAP PLATE WITH THE OFFICIAL APPROVAL STAMP IS ON FILE WITH THE TOWNSHIP OF COMMERCIAL, ENGINEER.





REVISIONS		
DATE	NAME	NO.
5-10-2007	CRAIG F. REMINGTON	23924
5-27-2017	CHARLES E. ADAMSON	42627



**TOWNSHIP OF MAURICE RIVER  
CUMBERLAND COUNTY**

**TOWNSHIP OF MAURICE RIVER  
CUMBERLAND COUNTY**

**TAX MAP**  
**TOWNSHIP OF COMMERCIAL**  
CUMBERLAND COUNTY NEW JERSEY  
SCALE: 1" = 400' DATE: 8-13-2004

CRAIG F. REMINGTON LAND SURVEYOR LIC. NO. 23924

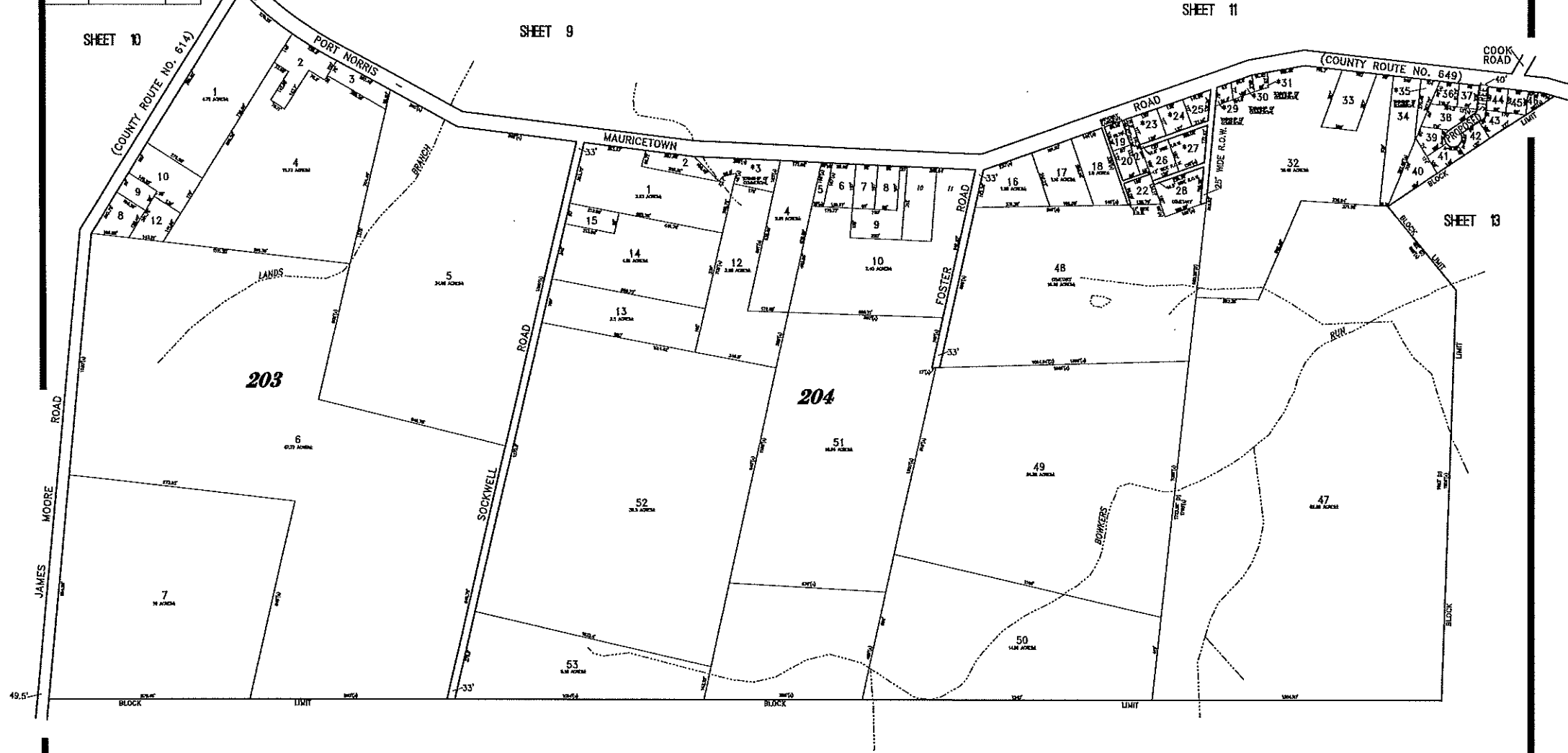


**REMINGTON & VERRICK ENGINEERS**  
24 GA 28003800  
252 NORTH HIGHWAY EAST (HADDONFIELD, NJ 08033)  
(609) 795-8000, FAX (609) 795-2882  
WEB SITE ADDRESS: WWW.RVE.COM

"THIS TAX MAP PLATE HAS BEEN DIGITALLY DRAWN USING COMPUTER-AIDED DRAFTING/DESIGN (CAD), AND COORDINATE GEOMETRY (COGO). IT IS BASED ON THE ORIGINAL DIGITALLY DRAWN TAX MAP PLATE BEARING THE OFFICIAL NEW JERSEY DIVISION OF TAXATION APPROVAL STAMP WITH APPROVAL DATE (12-9-2005) SERIAL NUMBER (675) AND SIGNATURES OF ENGINEERS JAMES J. COLL, CHIEF, LOCAL ASSESSMENT, SAITO C. DIDONATO, SUPERVISING FIELD REPRESENTATIVE. THE ORIGINAL DIGITALLY DRAWN TAX MAP PLATE WITH THE OFFICIAL APPROVAL STAMP IS ON FILE WITH THE TOWNSHIP OF COMMERCIAL ENGINEER."



REVISIONS		
DATE	NAME	NO.
3-27-2017	CHARLES E. JOHNSON	42827



SHEET 14

THIS TAX MAP PLATE HAS BEEN DIGITALLY DRAWN USING COMPUTER-AIDED DRAFTING/DESIGN (CAD), AND COORDINATE GEOMETRY (COGO). IT IS BASED ON THE ORIGINAL DIGITALLY DRAWN TAX MAP PLATE BEARING THE OFFICIAL NEW JERSEY DIVISION OF TAXATION APPROVAL STAMP WITH APPROVAL DATE (12-8-2005) SERIAL NUMBER (875) AND SIGNATURES OF SIGNERS JAMES J. COLL, CHIEF, LOCAL ASSESSMENT, SAUND C. DODDARD, SUPERVISING FIELD REPRESENTATIVE, THE ORIGINAL DIGITALLY DRAWN TAX MAP PLATE WITH THE OFFICIAL APPROVAL STAMP IS ON FILE WITH THE TOWNSHIP OF COMMERCIAL ENGINEER.

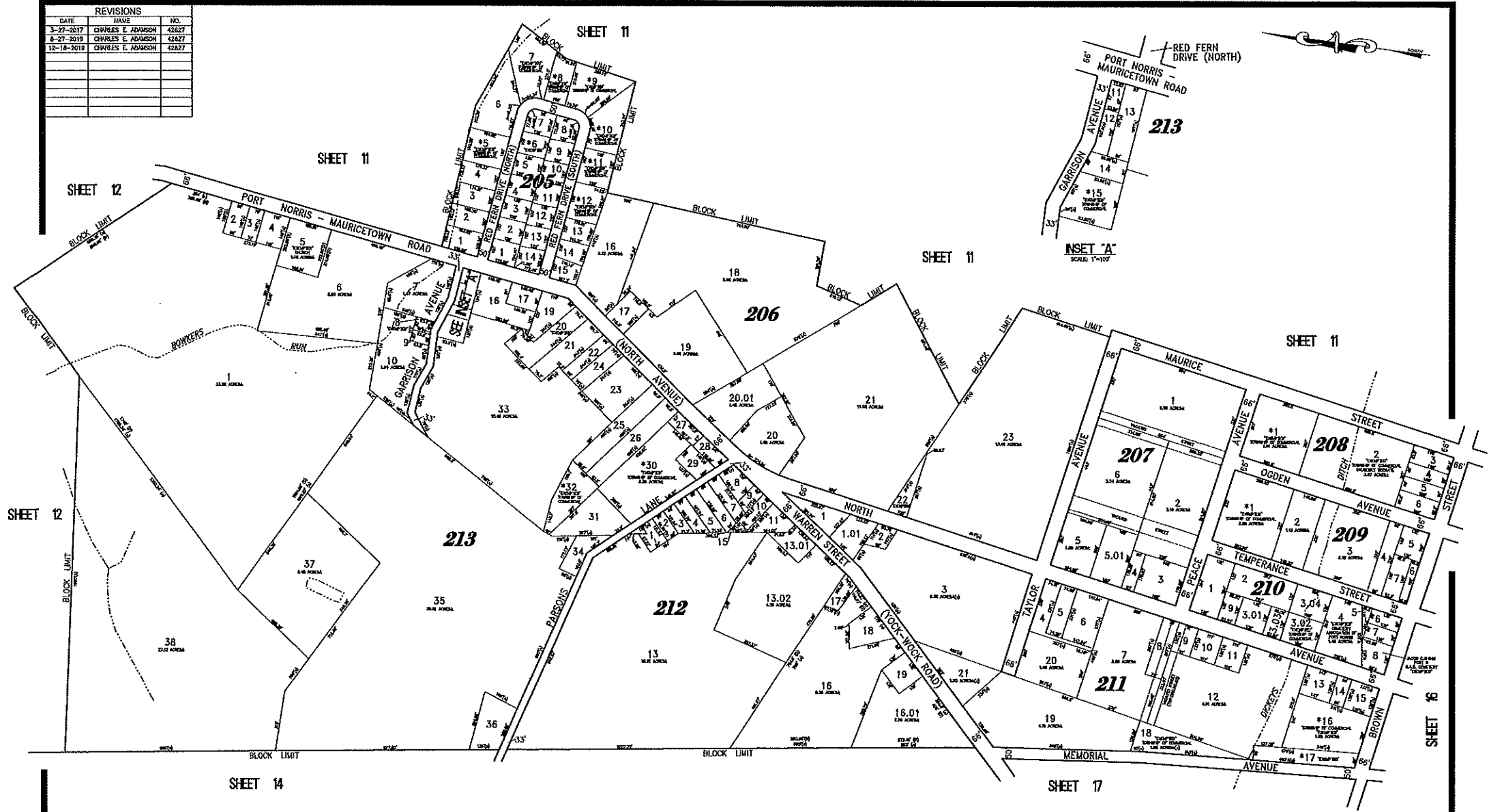
**TAX MAP**  
**TOWNSHIP OF COMMERCIAL**  
 CUMBERLAND COUNTY NEW JERSEY

SCALE: 1" = 200' DATE: 8-13-2004  
 CRAIG F. REMINGTON LAND SURVEYOR LIC. NO. 23924



24 ON 28003800  
**REMINGTON & VERNICK ENGINEERS**  
 8200 KINGS HIGHWAY EAST, HADDONFIELD, NJ 08033  
 (609) 782-7000 FAX (609) 782-7000  
 WEB SITE ADDRESS: WWW.RVECO.COM

REVISIONS		
DATE	NAME	NO.
3-27-2017	CHARLES E. ADAMSON	42A27
8-27-2019	CHARLES E. ADAMSON	42A27
12-18-2018	CHARLES E. ADAMSON	42A27



NOTE: "DUMPSTER" TOWNSHIP OF COMMERCIAL - TEMPORARY PROPERTY FENCE/ENCLOSURE

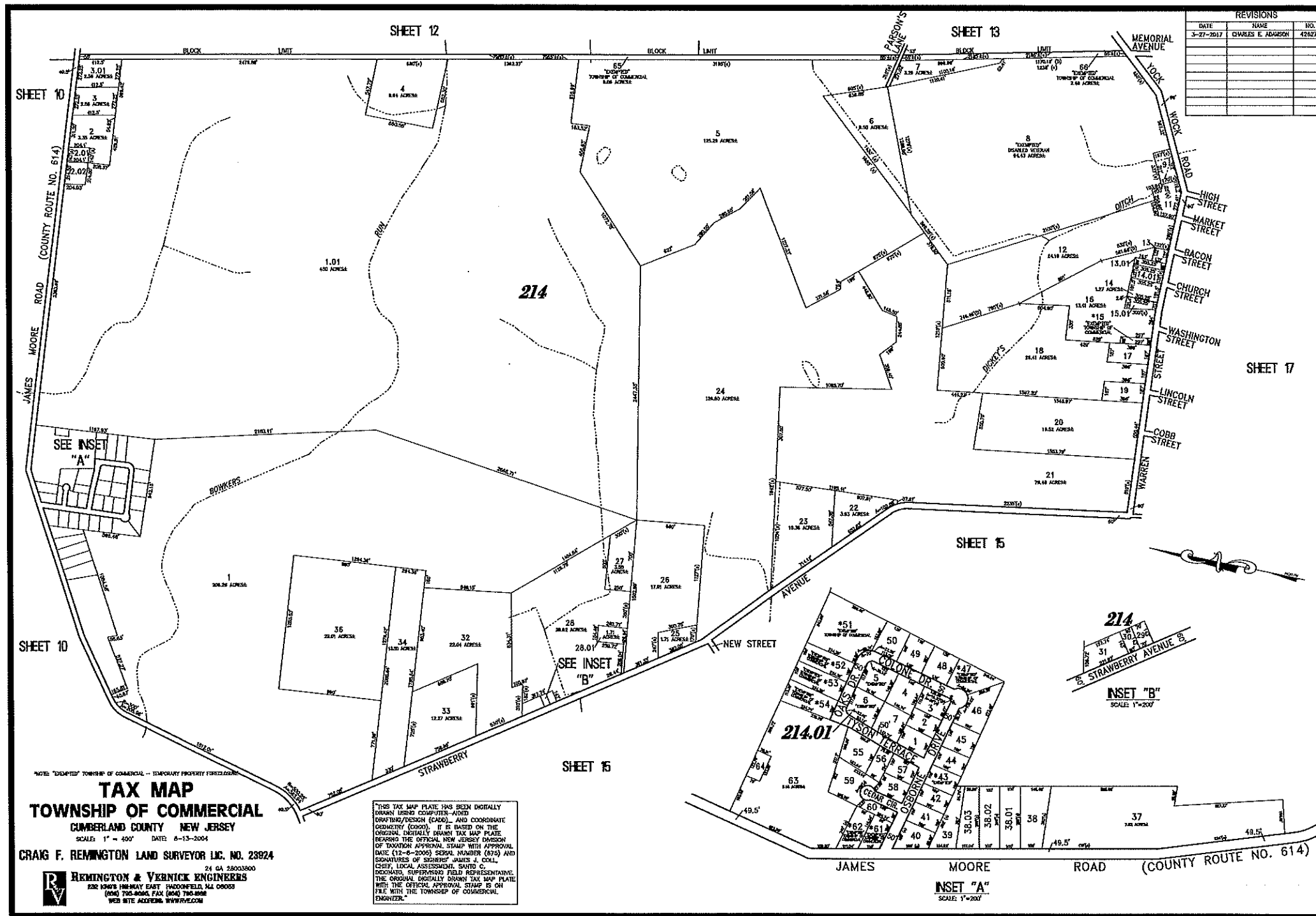
**TAX MAP**  
**TOWNSHIP OF COMMERCIAL**  
 CLUMBERLAND COUNTY NEW JERSEY  
 SCALE: 1" = 200' DATE: 9-13-2004

CRAIG F. REMINGTON LAND SURVEYOR LIC. NO. 23924



**REMINGTON & VERNICK ENGINEERS**  
 24 CA 20003000  
 2000 REMINGTON DRIVE, HADDONFIELD, NJ 08033  
 (609) 795-4900 FAX (609) 795-3402  
 WEB SITE ADDRESS: WWW.RVE.COM

"THIS TAX MAP PLATE HAS BEEN DIGITALLY DRAWN USING COMPUTER-AIDED DRAFTING/DESIGN (CAD) AND COORDINATE GEOMETRY (COGO). IT IS BASED ON THE ORIGINAL DIGITALLY DRAWN TAX MAP PLATE BEARING THE OFFICIAL NEW JERSEY DIVISION OF TAXATION APPROVAL STAMP WITH APPROVAL DATE (12-8-2005) SERIAL NUMBER (875) AND SIGNATURES OF SONDERS, JAMES J. COLL, CSRE, LOCAL ASSESSMENT, SAVIDO, C. DONNATO, SUPERVISING FIELD REPRESENTATIVE, THE ORIGINAL DIGITALLY DRAWN TAX MAP PLATE WITH THE OFFICIAL APPROVAL STAMP IS ON FILE WITH THE TOWNSHIP OF COMMERCIAL, ENGINEER."




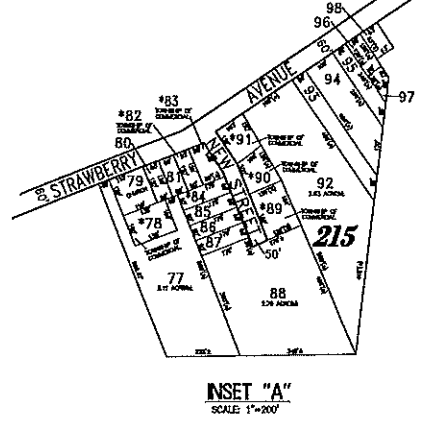
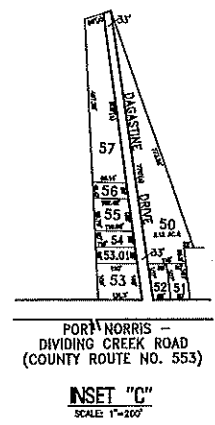
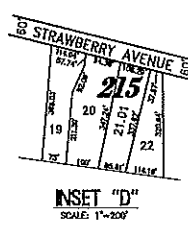
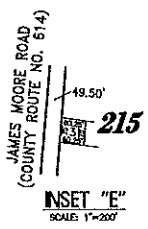
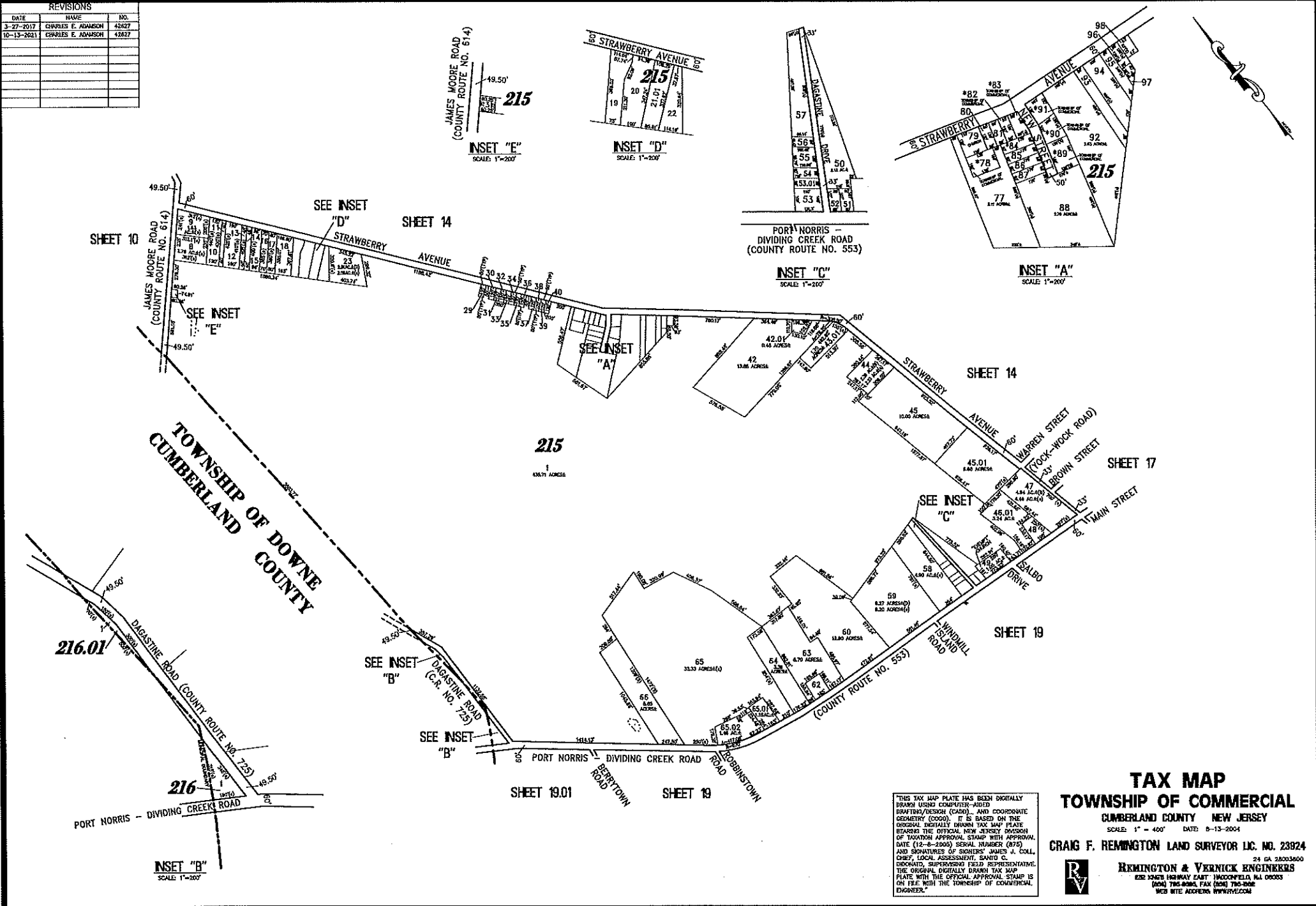
**TAX MAP**  
**TOWNSHIP OF COMMERCIAL**  
 CUMBERLAND COUNTY NEW JERSEY

SCALE: 1" = 400' DATE: 8-13-2004  
 CRAIG F. REMINGTON LAND SURVEYOR LIC. NO. 23824

**REMINGTON & VERNICK ENGINEERS**  
 24 GA 23003800  
 230 KING'S HIGHWAY EAST HADDONFIELD, NJ 08033  
 (609) 780-8000, FAX (609) 780-8888  
 WEB SITE ADDRESS: WWW.RVE.COM

THIS TAX MAP PLATE HAS BEEN DIGITALLY DRAWN USING COMPUTER-AIDED DRAFTING/DESIGN (CAD), AND COORDINATE GEOMETRY (COGS). IT IS BASED ON THE ORIGINAL DIGITALLY DRAWN TAX MAP PLATE BEARING THE OFFICIAL NEW JERSEY DIVISION OF TAXATION APPROVAL STAMP WITH APPROVAL DATE (12-8-2005) SERIAL NUMBER (875) AND SIGNATURES OF SENIOR JAMES J. COLL, CHIEF, LOCAL ASSESSMENT, STATE OF NEW JERSEY, SUPERVISOR FIELD REPRESENTATIVE. THE ORIGINAL DIGITALLY DRAWN TAX MAP PLATE WITH THE OFFICIAL APPROVAL STAMP IS ON FILE WITH THE TOWNSHIP OF COMMERCIAL, ENGINEER.

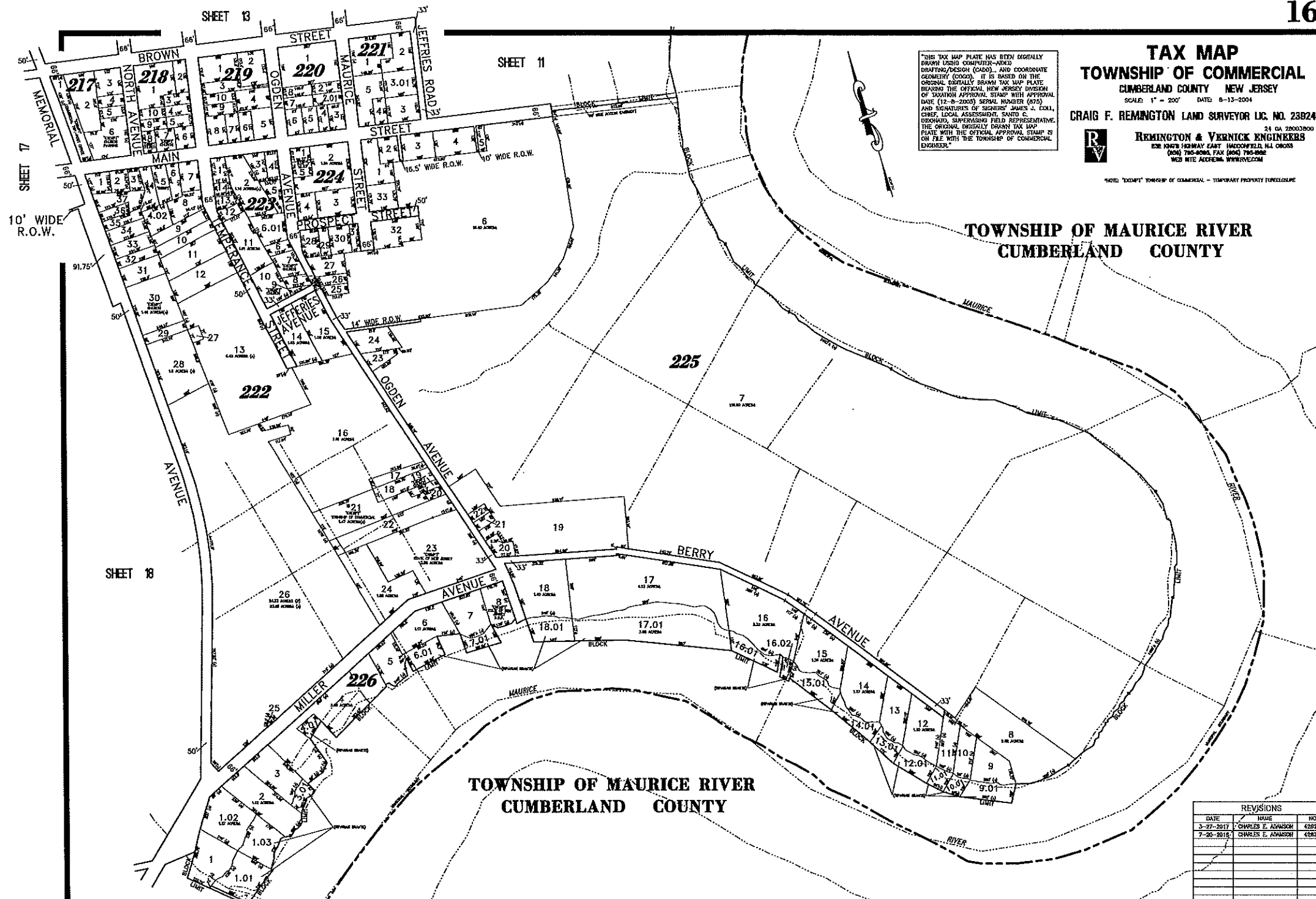
REVISIONS		
DATE	NAME	NO.
3-27-2017	CHARLES E. ADAMSON	42627
10-13-2021	CHARLES E. ADAMSON	43827



TOWNSHIP OF DOWNE  
CUMBERLAND COUNTY

THIS TAX MAP PLATE HAS BEEN DIGITALLY DRAWN USING COMPUTER-AIDED DRAFTING/DESIGN (CAD), AND COORDINATE GEOMETRY (COGO). IT IS BASED ON THE ORIGINAL DIGITALLY DRAWN TAX MAP PLATE BEARING THE OFFICIAL NEW JERSEY DIVISION OF TAXATION APPROVAL STAMP WITH APPROVAL DATE (12-8-2005) SERIAL NUMBER (875) AND SIGNATURES OF SURVEYOR JAMES J. COLL, CHIEF, LOCAL ASSESSMENT, SANDOZ C. DIORIANO, SUPERVISOR FIELD REPRESENTATIVE. THE ORIGINAL DIGITALLY DRAWN TAX MAP PLATE WITH THE OFFICIAL APPROVAL STAMP IS ON FILE WITH THE TOWNSHIP OF COMMERCIAL, ENGINEER.

**TAX MAP**  
**TOWNSHIP OF COMMERCIAL**  
CUMBERLAND COUNTY NEW JERSEY  
SCALE: 1" = 400' DATE: 8-13-2004  
**CRAIG F. REMINGTON LAND SURVEYOR LIC. NO. 23924**  
24 GA 28003600  
**REMINGTON & VERNICK ENGINEERS**  
622 104TH HIGHWAY EAST, HADDONFIELD, NJ 08033  
(609) 795-8096, FAX (609) 795-0088  
WEB SITE ADDRESS: WWW.RVECO.COM



"THIS TAX MAP PLATE HAS BEEN DIGITALLY DRAWN USING COMPUTER-AIDED DRAFTING/DESIGN (CAD), AND COORDINATE GEOMETRY (COGO). IT IS BASED ON THE ORIGINAL DIGITALLY DRAWN TAX MAP PLATE BEARING THE OFFICIAL NEW JERSEY DIVISION OF TAXATION APPROVAL STAMP WITH APPROVAL DATE (12-9-2005) SERIAL NUMBER (875) AND SIGNATURES OF SIGNERS JAMES J. COLL, CHIEF, LEGAL ASSESSMENT, SANDY C. DONOHUE, SUPERVISING FIELD REPRESENTATIVE. THE ORIGINAL DIGITALLY DRAWN TAX MAP PLATE WITH THE OFFICIAL APPROVAL STAMP IS ON FILE WITH THE TOWNSHIP OF COMMERCIAL ENGINEERS."

**TAX MAP**  
**TOWNSHIP OF COMMERCIAL**  
 CUMBERLAND COUNTY NEW JERSEY  
 SCALE: 1" = 200' DATE: 8-13-2004  
 CRAIG F. REMINGTON LAND SURVEYOR LIC. NO. 23824  
 REMINGTON & VERNICK ENGINEERS  
 24 GA 28003900  
 838 NORTH HIGHWAY EAST WASHINGTON, NJ 08802  
 (908) 795-8284, FAX (908) 795-8282  
 WEB SITE ADDRESS: WWW.RVE.COM



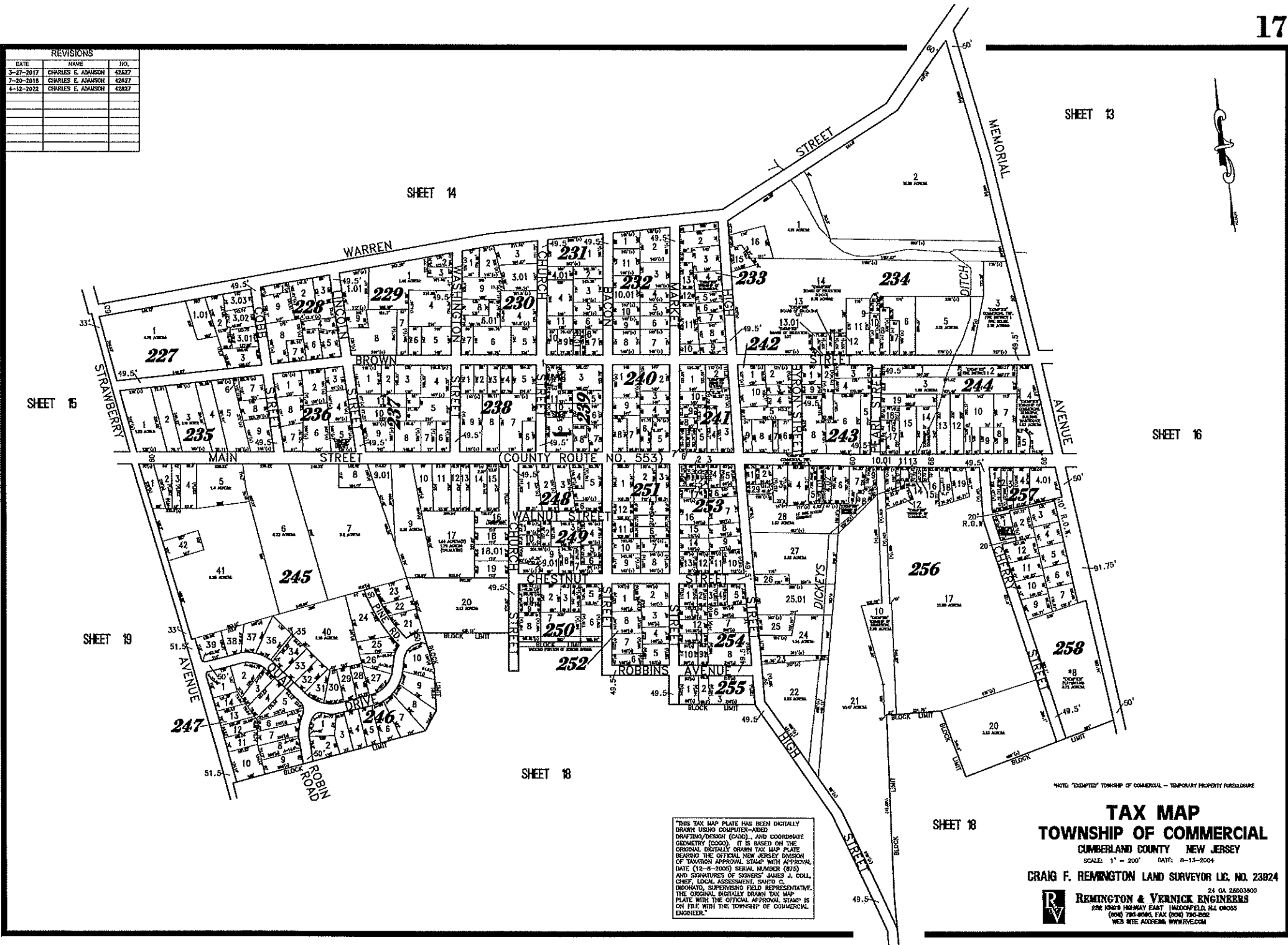
NOTE: "EXEMPT" TOWNSHIP OF COMMERCIAL - TEMPORARY PROPERTY ENCLOSURE

**TOWNSHIP OF MAURICE RIVER**  
**CUMBERLAND COUNTY**

**TOWNSHIP OF MAURICE RIVER**  
**CUMBERLAND COUNTY**

REVISIONS		
DATE	NAME	NO.
3-27-2017	CHARLES E. AMANSON	42827
7-20-2018	CHARLES E. AMANSON	42827

REVISIONS		
DATE	NAME	NO.
3-27-2017	CHARLES E. ADAMSON	42627
7-20-2018	CHARLES E. ADAMSON	42627
4-12-2022	CHARLES E. ADAMSON	42627



NOTE: "EXEMPTED" TOWNSHIP OF COMMERCIAL - TEMPORARY PROPERTY FORECLOSURE

**TAX MAP**  
**TOWNSHIP OF COMMERCIAL**  
 CUMBERLAND COUNTY NEW JERSEY

SCALE: 1" = 200' DATE: 8-13-2024  
 CRAIG F. REMINGTON LAND SURVEYOR L.C. NO. 23824



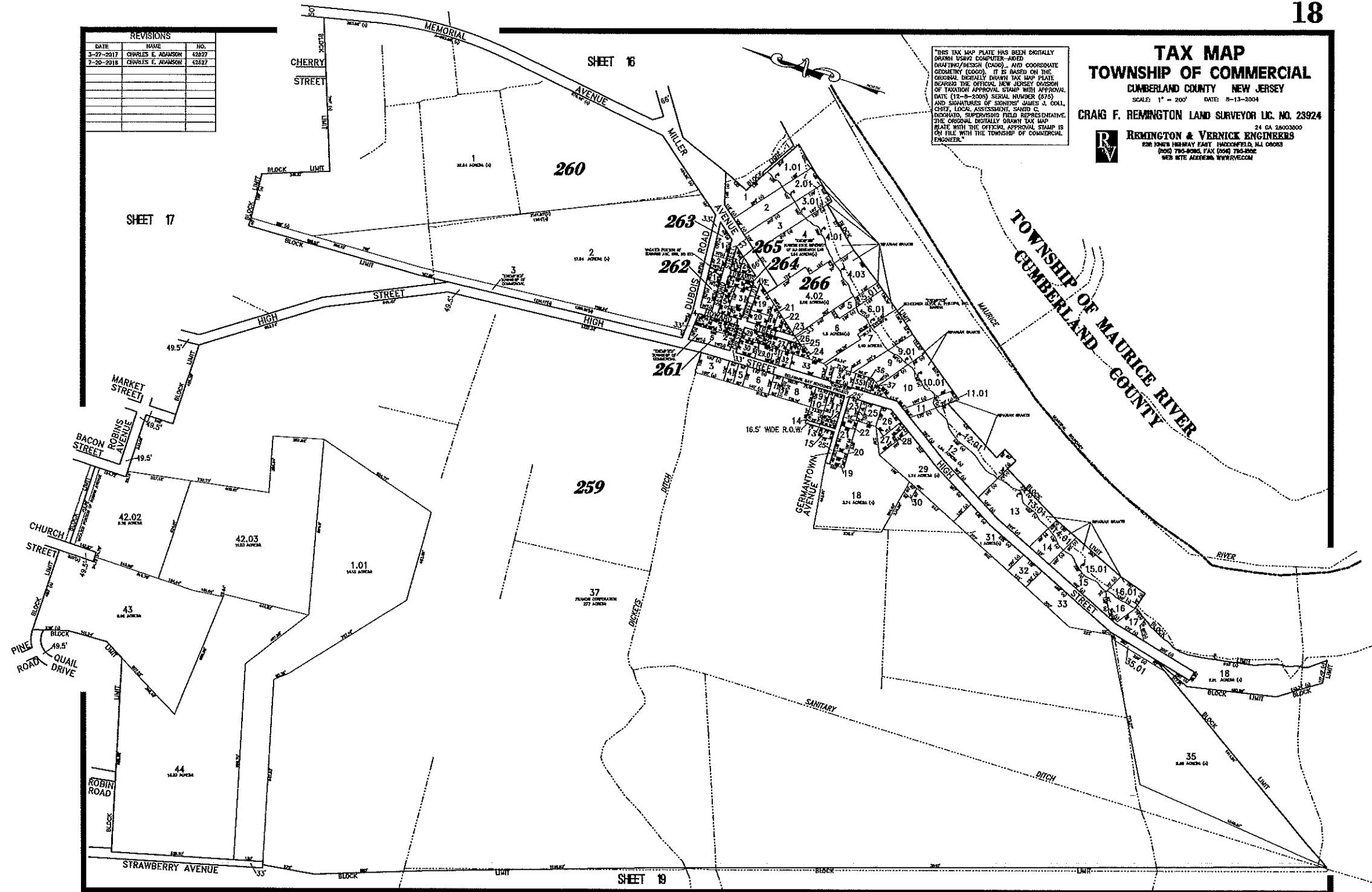
24 GA 26033600  
**REMINGTON & VERNICK ENGINEERS**  
 292 MONY HENWAY EAST HADDONFIELD, NJ 08033  
 (856) 795-8900 FAX (856) 795-2302  
 WEB SITE ADDRESS: WWW.RVE.COM

"THIS TAX MAP PLATE HAS BEEN DIGITALLY DRAWN USING COMPUTER-AIDED DRAFTING/DESIGN (CAD), AND COORDINATE GEOMETRY (COGO). IT IS BASED ON THE ORIGINAL DIGITALLY DRAWN TAX MAP PLATE BEARING THE OFFICIAL NEW JERSEY DIVISION OF TAXATION APPROVAL STAMP WITH APPROVAL DATE (12-6-2005) SERIAL NUMBER (715) AND SIGNATURES OF SIGNERS JAMES J. COLL, CHIEF LOCAL ASSESSMENT STAFF C. INDIANATO, SUPERVISING FIELD REPRESENTATIVE. THE ORIGINAL DIGITALLY DRAWN TAX MAP PLATE WITH THE OFFICIAL APPROVAL STAMP IS ON FILE WITH THE TOWNSHIP OF COMMERCIAL ENGINEER."

REVISIONS		
DATE	NAME	NO.
3-27-2017	CHARLES E. ADAMSON	42827
7-20-2018	CHARLES E. ADAMSON	42837

THIS TAX MAP PLATE HAS BEEN DIGITALLY DRAWN USING COMPUTER-AIDED DRAFTING (CAD) AND COORDINATE GEOMETRY (COGO). IT IS BASED ON THE ORIGINAL DIGITALLY DRAWN TAX MAP PLATE BEARING THE OFFICIAL NEW JERSEY OFFICE OF TAXATION APPROVAL STAMP WITH APPROVAL DATE (12-8-2005) SERIAL NUMBER (6715) AND SIGNATURES OF SIGNED: JAMES A. O'DILL, CHIEF, LOCAL ASSESSMENT, SAUND C. RODRIGUEZ, SUPERVISOR, FIELD REPRESENTATIVE. THE ORIGINAL DIGITALLY DRAWN TAX MAP PLATE WITH THE OFFICIAL APPROVAL STAMP IS ON FILE WITH THE TOWNSHIP OF COMMERCIAL ENGINEER.

**TAX MAP**  
**TOWNSHIP OF COMMERCIAL**  
 CUMBERLAND COUNTY NEW JERSEY  
 SCALE: 1" = 200' DATE: 8-13-2004  
 CRAIG F. REMINGTON LAND SURVEYOR LIC. NO. 23924  
 24 GA 28003800  
**REMINGTON & VERNICK ENGINEERS**  
 238 NORTH HIGHWAY EAST WOODBRIDGE, NJ 07095  
 (908) 795-8065, FAX (908) 795-8066  
 WEB SITE ADDRESS: WWW.RVE.COM



REVISIONS		
DATE	NAME	NO.
3-27-2017	CHARLES E. ADAMSON	42827
8-10-2021	CHARLES E. ADAMSON	42827

**TOWNSHIP OF DOWNE  
CUMBERLAND COUNTY**

**TAX MAP  
TOWNSHIP OF COMMERCIAL**

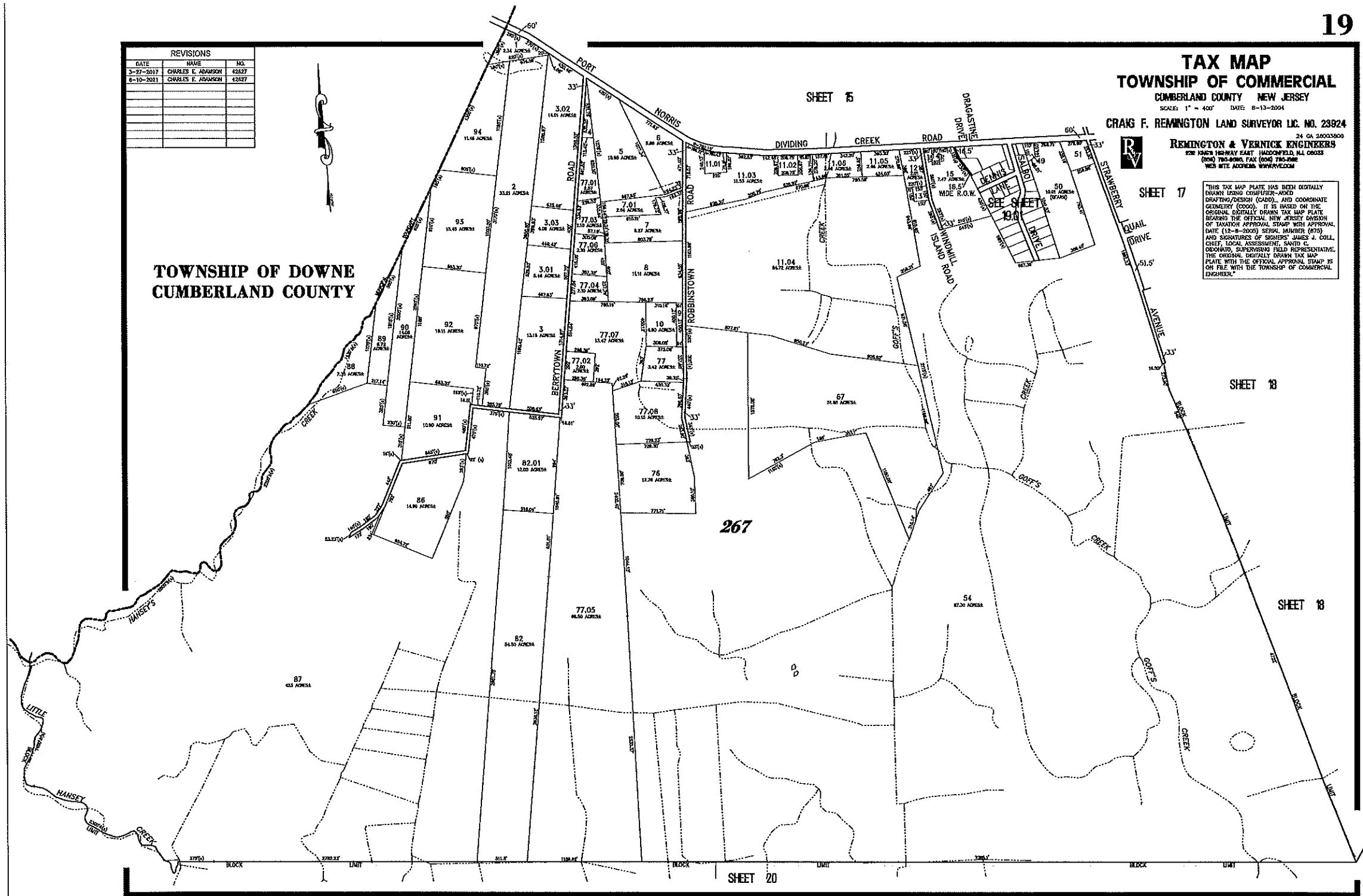
CUMBERLAND COUNTY NEW JERSEY  
SCALE: 1" = 400' DATE: 6-13-2004

CRAIG F. REMINGTON LAND SURVEYOR LIC. NO. 23924



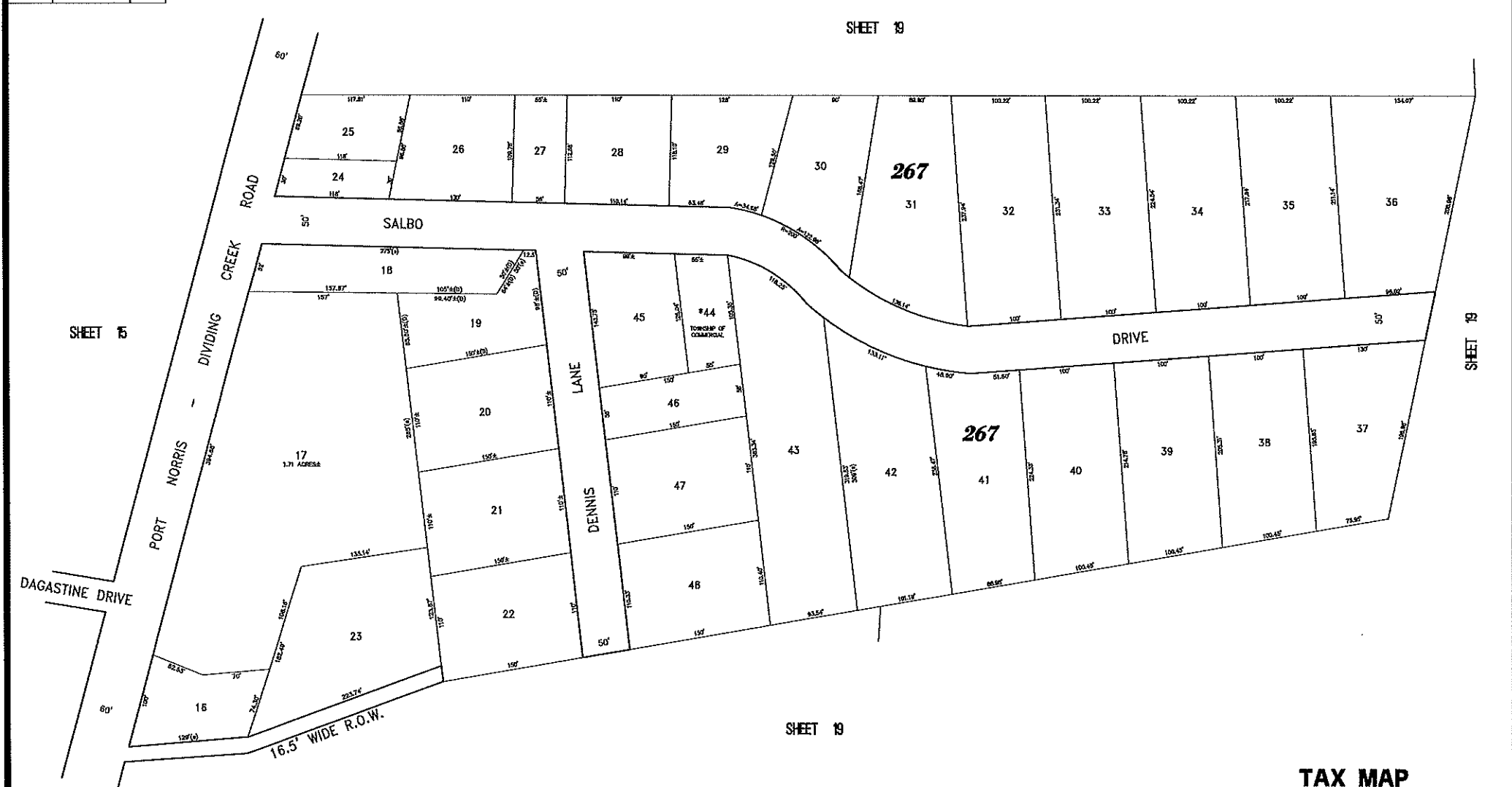
**REMINGTON & VERNICK ENGINEERS**  
24 GA 260033000  
232 10679 HIGHWAY EAST HADDONFIELD, NJ 08033  
(856) 783-8000, FAX (856) 783-5000  
WEB SITE ADDRESS: WWW.RVE.COM

THIS TAX MAP PLATE HAS BEEN DIGITALLY DRAWN USING COMPUTER-AIDED DRAFTING/DESIGN (CAD), AND COORDINATE GEOMETRY (COORD). IT IS BASED ON THE ORIGINAL DIGITALLY DRAWN TAX MAP PLATE BEARING THE OFFICIAL NEW JERSEY DIVISION OF TAXATION APPROVAL STAMP WITH APPROVAL DATE (12-B-2003) SERIAL NUMBER (875) AND SIGNATURES OF SIGNERS JAMES J. COLL, SHEET LOCAL ASSESSMENT, SANDY C. DODDANO, SUPERVISING FIELD REPRESENTATIVE. THE ORIGINAL DIGITALLY DRAWN TAX MAP PLATE WITH THE OFFICIAL APPROVAL STAMP IS ON FILE WITH THE TOWNSHIP OF COMMERCIAL ENGINEER.





REVISIONS		
DATE	NAME	NO.
6-10-2007	CRAIG F. REMINGTON	23824
3-27-2017	CHARLES E. AMANSON	42827



"THIS TAX MAP PLATE HAS BEEN DIGITALLY DRAWN USING COMPUTER-AIDED DRAFTING/DESIGN (CAD), AND COORDINATE GEOMETRY (COGO). IT IS BASED ON THE ORIGINAL DIGITALLY DRAWN TAX MAP PLATE BEARING THE OFFICIAL NEW JERSEY DIVISION OF TAXATION APPROVAL STAMP WITH APPROVAL DATE (12-8-2005) SERIAL NUMBER (876) AND SIGNATURES OF SIGNERS' JAMES J. COLL, CHIEF, LOCAL ASSESSMENT, SANDO C. DOMINICIS, SUPERVISING FIELD REPRESENTATIVE. THE ORIGINAL DIGITALLY DRAWN TAX MAP PLATE WITH THE OFFICIAL APPROVAL STAMP IS ON FILE WITH THE TOWNSHIP OF COMMERCIAL ENGINEER."

**TAX MAP**  
**TOWNSHIP OF COMMERCIAL**  
 CUMBERLAND COUNTY NEW JERSEY  
 SCALE: 1" = 50' DATE: 6-13-2004  
**CRAIG F. REMINGTON LAND SURVEYOR LIC. NO. 23824**  
 REMINGTON & VERNICK ENGINEERS  
 24 04 28003500  
 832 KINGS HIGHWAY EAST HADDONFIELD, NJ 08033  
 (609) 785-8888 FAX (609) 785-5592  
 WEB SITE ADDRESS: WWW.RVE.COM

REVISIONS		
DATE	NAME	NO.
3-27-2017	CHARLES E. ADAMSON	42827

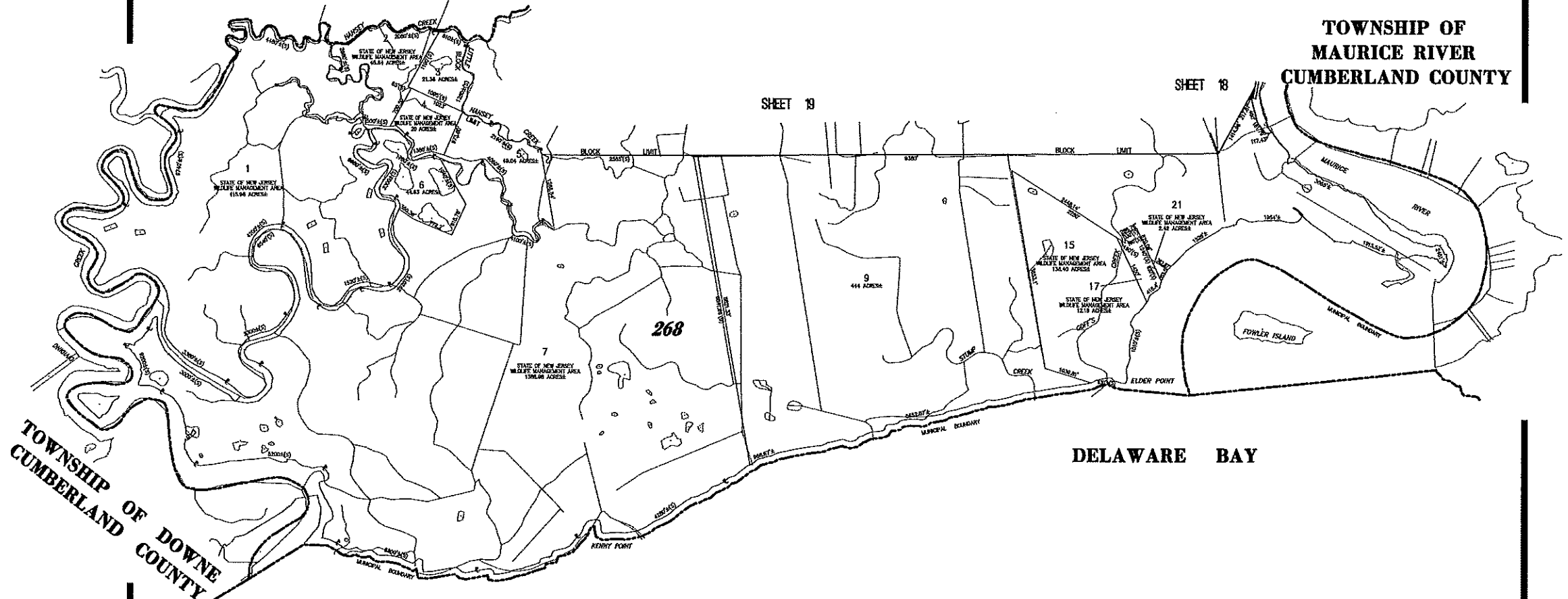
**TOWNSHIP OF DOWNE  
CUMBERLAND COUNTY**

**TOWNSHIP OF MAURICE RIVER  
CUMBERLAND COUNTY**



SHEET 19

SHEET 18



**TOWNSHIP OF DOWNE  
CUMBERLAND COUNTY**

**DELAWARE BAY**

**DELAWARE BAY**

"THIS TAX MAP PLATE HAS BEEN DIGITALLY DRAWN USING COMPUTER-AIDED DRAFTING (CAD), AND COORDINATE GEOMETRY (COGO). IT IS BASED ON THE ORIGINAL DIGITALLY DRAWN TAX MAP PLATE. SECURED THE OFFICIAL NEW JERSEY DIVISION OF TAXATION APPROVAL STAMP WITH APPROVAL DATE (12-8-2005) SERIAL NUMBER (875) AND SIGNATURE OF SURVEYOR JAMES J. COLL, CHIEF LOCAL ASSESSMENT, SANTO C. DEONARD, SUPERVISING FIELD REPRESENTATIVE. THE ORIGINAL, DIGITALLY DRAWN TAX MAP PLATE WITH THE OFFICIAL APPROVAL STAMP IS ON FILE WITH THE TOWNSHIP OF COMMERCIAL ENGINEER."

**TAX MAP  
TOWNSHIP OF COMMERCIAL  
CUMBERLAND COUNTY NEW JERSEY**  
SCALE: 1" = 800' DATE: 6-13-2004

**CRAIG F. REMINGTON LAND SURVEYOR LIC. NO. 23824**



**REMINGTON & VERNICK ENGINEERS**  
226 NORTH HIGWAY EAST, INDEPENDENCE, MA 01935  
(508) 795-8043, FAX (508) 795-2006  
WEB SITE ADDRESS: WWW.RVE.COM